

Bus services at Chatswood Transport Interchange

Bus departure information



Please use this listing to find your bus number, route destination and bus stand. Refer to the interchange map to find the bus stand location.







Stand	Route Number	Bus Route Destination	Frequency (weekday)	
			AM Peak	PM Peak
B	136	Manly via Frenchs Forest, Dee Why & Harbord	15-30	15-30
B	137	House With No Steps	(1 trip)	(1 trip)
J ●	143	Manly via Neutral Bay & Balgowlah	30	10-25
J ●	144	Manly via RNS Hospital, Neutral Bay & Balgowlah	20-30	(2 trips)
B	L60	Mona Vale via Dee Why (Limited Stops)	(3 trips)	(4 trips)
J ●	200	Bondi Junction via North Sydney & Kings Cross (Limited Stops)	15-30	15-20
K ●	255	Chatswood West (Colwell Cres)	40	30
M ●	256	Chatswood West (Hawthorne Ave)	30-40	15-30
D	257	Balmoral via Willoughby & Neutral Bay	15-30	(1 trip)
K ●	258	Lane Cove West (Mars Rd) via Mowbray Rd	(1 trip)	(2 trips)
K ●	261	City - QVB via Lane Cove, Longueville & Northwood	(2 trips)	30
D	267	Crows Nest via Willoughby & Cammeray	25-30	10-15
D	273	City - Wynyard via Willoughby & North Sydney	10-15	-
B	275	Castlecrag via Middle Cove	-	30
A	277	Castle Cove	15-30	25-30
A	278	Killarney Heights via Forestville	20-25	20-30
A	279	Frenchs Forest via Forestville	(2 trips)	(2 trips)
A	280	Warringah Mall via Frenchs Forest & Allambie Heights	15-30	30
A	281	Davidson via Frenchs Forest	(3 trips)	30-60
A	282	Davidson/Belrose via Frenchs Forest	-	20-40
A	283	Belrose via Frenchs Forest	60	30-60
A	284	Duffys Forest via Frenchs Forest & Terrey Hills	(3 trips)	(2 trips)
L ●	533	Sydney Olympic Park via Mowbray Rd & Ryde	15	10-20
L ●	534	Ryde/West Ryde via Mowbray Rd	-	20
L ●	536	Gladesville via Lane Cove & Hunters Hill	20-25	10
M ●	545	Parramatta via Macquarie Centre, Eastwood & Dundas Valley	10-15	-
M ●	550	Parramatta via Macquarie Centre, Eastwood & Kissing Point Rd	(3 trips)	-
RSW	556	East Killara	-	-
RSW	558	Lindfield via Roseville & East Lindfield	-	-
RSW	565	Macquarie University via UTS Kuring-gai & West Lindfield	(2 trips)	40
RSW	590	Turrumurra via Pacific Hwy	-	-
M	N90	NightRide - City via North Sydney	-	-
RSW	N90	NightRide - Hornsby via Gordon	-	-



Sydney Buses bus stops in Victoria Ave and Railway St are PrePay only from 7am to 7pm Weekdays.

RSW Chatswood Interchange, Railway Street West.

Bus Operator Legend

	Busways		Hillsbus
	Forest Coach Lines		Sydney Buses
	NightRide		TransdevTSL Shorelink Buses

Bus services at Epping Transport Interchange

Bus departure information



Please use this listing to find your bus number, route destination and bus stand. Refer to the interchange map to find the bus stand location.

Stand	Route Number	Bus Route Destination	Frequency (weekday)	
			AM Peak	PM Peak
A	611	Blacktown via M2 Motorway & Seven Hills	35-40	30
A	750	Plumpton Marketplace via Parklea	-	(3 trips)
B	140	Manly via Neutral Bay - Limited Stops	(2 trips)(e)	(2 trips)
B	288	City - QVB via Macquarie Centre & Freeway	10-20	10-15
B	289	City - QVB via Macquarie Centre & North Sydney	(2 trips)	-
B	290	City - QVB via Macquarie Centre & North Sydney	10-15	20-30
B	291	City - QVB via Epping Rd & Freeway	20-30	(3 trips)
B	295	Macquarie Park via Macquarie Centre	30-35	15-30
B	296	Macquarie Centre	-	10-20
C	295	North Epping	30-35	15-30
D	548	Parramatta via Pennant Hills	30	30
E	546	Parramatta via North Rocks & Oatlands	30	30
E	549	Parramatta via North Rocks Rd	30	30
F	541	Eastwood via Chesterfield Rd	40	40
F	N80	NightRide - Hornsby via Pennant Hills	-	-
G	630	Blacktown via Baulkham Hills & Seven Hills	30-35	30
G	635	Castle Hill via West Pennant Hills Valley	(3 trips)	(3 trips)
H	611	Macquarie Centre	35-40	30
H	630	Macquarie Centre	30-35	30
H	635	Macquarie Centre	(3 trips)	(3 trips)
H	750	Macquarie Centre	(3 trips)	-
H	N80	NightRide - City via Strathfield	-	-

Bus services at Macquarie Park, Macquarie Uni & North Ryde

Bus departure information

Please use this listing to find your bus number, route destination, bus stand and frequency. Refer to the interchange map to the left to find the bus stand location.



Centre Stand	University Stand	Route Number	Bus Route Destination	Frequency (weekday)	
				AM Peak	PM Peak
3	1	140	Manly via Lane Cove, Crows Nest and Neutral Bay (Limited Stops)	-	(2 trips)
4	5	140	Epping (Limited Stops)	(2 trips)	-
5	4	197	Mona Vale via Gordon, St Ives and Terrey Hills	30-40	30
3	1	288	City - QVB via North Ryde and Freeway	10-20	10-15
4	5	288	Epping via Epping Rd	10-20	10-15
3	-	289	City - QVB via North Ryde and Pacific Hwy (not via University)	(2 trips)	-
4	-	289	Epping via Epping Rd (not via University)	(2 trips)	-
3	1	290	City - QVB via Epping Rd, Pacific Hwy, North Sydney	10-15	20-30
4	5	290	Epping via Epping Rd	10-15	20-30
3	1	292	City - QVB via Fontenoy Rd and Freeway	10-15	20-30
4	5	292	Marsfield	10-15	20-30
3	1	294	City - QVB via Talavera Rd and Freeway	-	5-20
4	5	294	Epping via Epping Rd	10-15	-
2	2	295	Macquarie Park via Talavera Rd	30-35	15-30
4	5	295	North Epping via Epping	30-35	15-30
4	5	296	Epping via Epping Rd	5-20	10-20
2	3	459	Strathfield via Lane Cove Rd, Ryde and Concord Rd	30	30
1	3	506	City - Circular Quay via East Ryde and Drummoyne	30-40	15-30
1	3	507	City - Circular Quay via Ryde, Putney and Drummoyne	(1 trip)	30
1	3	518	City - Circular Quay via Denistone East, Ryde and Drummoyne	15-30	30
1	5	544	Auburn via Eastwood, Ermington and Silverwater	30	30-40
2	2	545	Chatswood via Fontenoy Rd and Delhi Rd	10-15	10

Table continues top right

Centre Stand	University Stand	Route Number	Bus Route Destination	Frequency (weekday)	
				AM Peak	PM Peak
1	5	545	Parramatta via Eastwood and Dundas Valley	10-15	10
2	2	550	Chatswood via Talavera Rd and Delhi Rd	(3 trips)	(5 trips)
1	5	550	Parramatta via Eastwood and Kissing Point Rd	(3 trips)	(5 trips)
4	4	565	Chatswood via West Killara, West Lindfield and UTS Kuring-gai	(1 trip)	35-40
4	4	575	Hornsby via Turramurra	30	30
5	5	611	Blacktown via M2 Motorway and Seven Hills	30	30
Herring Rd	-	619	Castle Hill via M2 Motorway and Baulkham Hills	30	30
Herring Rd	5	621	Castle Hill via Cherrybrook	30	30
5	5	630	Blacktown via Epping, North Rocks and Baulkham Hills	30	30
Herring Rd	5	651	Castle Hill via West Pennant Hills	30	30
5	5	750	Plumpton Marketplace via M2 Motorway and Parklea	-	(3 trips)

North Ryde Bus Departures

Bus stop	Route Number	Bus Route Destination	Frequency (weekday)	
			AM Peak	PM Peak
Delhi Rd	North 545	Chatswood via Fullers Bridge	10-20	10-20
	North 550	Chatswood via Fullers Bridge	Limited	Limited
	South 545	Parramatta via Macquarie University and Dundas Valley	10-20	10
	South 550	Parramatta via Macquarie University and Kissing Point Road	(3 trips)	-

Bus Operator Legend

 Busways	 Hillsbus	 TransdevTSL - Shorelink Buses
 Forest Coach Lines	 Sydney Buses	