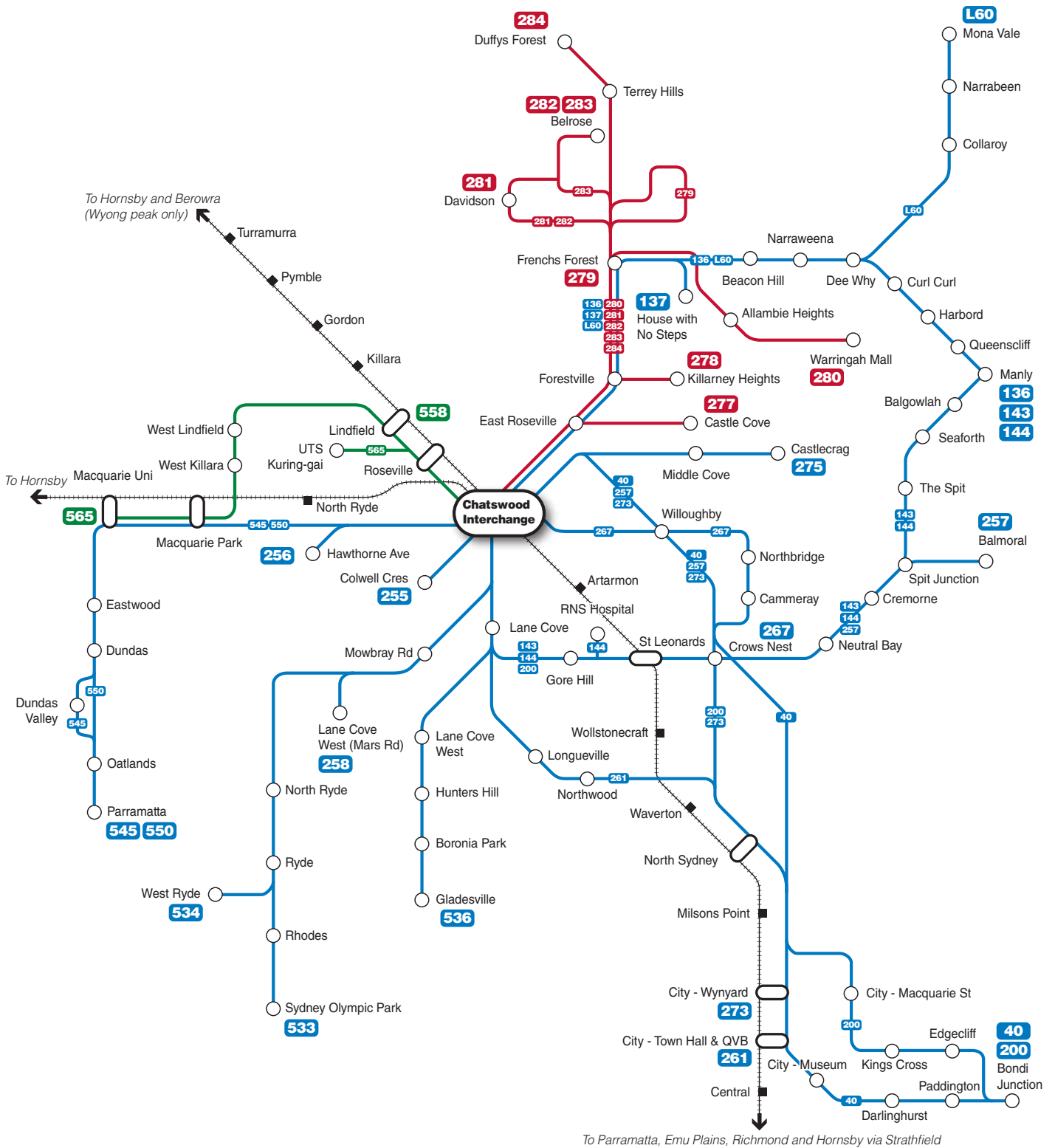


# Chatswood bus network map



N






## Legend

- Forest Coach Lines routes
- Sydney Buses routes
- Transdev/TSL Shorelink Buses routes
- Rail line
- Railway station
- Bus route/suburb
- ◌◌ Bus/Rail interchange

Diagrammatic Map - Not to Scale



**Legend**

- |   |   |   |  |   |   |  |   |
|---|---|---|--|---|---|--|---|
|  Bus stop  |  Taxi rank   |  Walking route |  Lift   |  Escalator |  Toilets |  Refreshments     |  Information |
|  Bus stand |  Kiss & ride |  Bus zone      |  Stairs |  Tickets   |  Food    |  Station entrance |   |

# Bus services at Chatswood






## Bus departure information

Please use this listing to find your bus number, route destination and bus stand.  
Refer to the Interchange Map to find the bus stand location.



Bus Stand	Route Number	Bus Route Destination	
<b>B</b>	<b>40</b>	Metrobus to Bondi Junction via Willoughby and City (PrePay only)	<b>PREPAY</b>
<b>D</b>	<b>136</b>	Manly via Frenchs Forest, Dee Why and Harbord	
<b>D</b>	<b>137</b>	House With No Steps	
<b>K(p)</b>	<b>143</b>	Manly via Neutral Bay and Balgowlah	
<b>K(p)</b>	<b>144</b>	Manly via RNS Hospital, Neutral Bay and Balgowlah	
<b>D</b>	<b>L60</b>	Mona Vale via Dee Why (Limited Stops)	
<b>K(p)</b>	<b>200</b>	Bondi Junction via North Sydney and Kings Cross (Limited Stops)	
<b>J(p)</b>	<b>255</b>	Chatswood West (Colwell Cres)	
<b>L(p)</b>	<b>256</b>	Chatswood West (Hawthorne Ave)	
<b>B</b>	<b>257</b>	Balmoral Beach via Willoughby and Neutral Bay	
<b>J(p)</b>	<b>258</b>	Lane Cove West (Mars Rd) via Mowbray Rd	
<b>J(p)</b>	<b>261</b>	City - QVB via Lane Cove, Longueville and Northwood	
<b>B</b>	<b>267</b>	Crows Nest via Willoughby and Cammeray	
<b>B</b>	<b>273</b>	City - Wynyard via Willoughby and North Sydney	
<b>D</b>	<b>275</b>	Castlecrag via Middle Cove	
<b>A</b>	<b>277</b>	Castle Cove	
<b>A</b>	<b>278</b>	Killamey Heights via Forestville	
<b>A</b>	<b>279</b>	Frenchs Forest via Forestville (Limited Service)	
<b>A</b>	<b>280</b>	Warringah Mall via Frenchs Forest and Allambie Heights	
<b>A</b>	<b>281</b>	Davidson via Frenchs Forest	
<b>A</b>	<b>282</b>	Davidson/Belrose via Frenchs Forest	
<b>A</b>	<b>283</b>	Belrose via Frenchs Forest	
<b>A</b>	<b>284</b>	Duffys Forest via Frenchs Forest and Terrey Hills	
<b>J(p)</b>	<b>533</b>	Sydney Olympic Park via Mowbray Rd and Ryde	
<b>J(p)</b>	<b>534</b>	Ryde/West Ryde via Mowbray Rd	
<b>J(p)</b>	<b>536</b>	Gladesville via Lane Cove and Hunters Hill	
<b>L(p)</b>	<b>545</b>	Parramatta via Macquarie Centre, Eastwood and Dundas Valley	
<b>L(p)</b>	<b>550</b>	Parramatta via Macquarie Centre, Eastwood and Kissing Point Rd	
<b>Railway St</b>	<b>558</b>	Lindfield via Roseville and East Lindfield	
<b>Railway St</b>	<b>565</b>	Macquarie University via UTS Kuring-gai and West Lindfield	
<b>Railway St</b>	<b>N90</b>	NightRide - City to Town Hall via North Sydney	
<b>Railway St</b>	<b>N90</b>	NightRide - Hornsby via Gordon	

### Bus Operator Legend

	Sydney Buses
	PrePay (Sydney Buses)
	Forest Coach Lines
	TransdevTSL Shorelink Buses
	NightRide

### Notes

(p) Sydney Buses bus stops in Victoria Ave and Railway St are PrePay only stops from 7am to 7pm Weekdays.