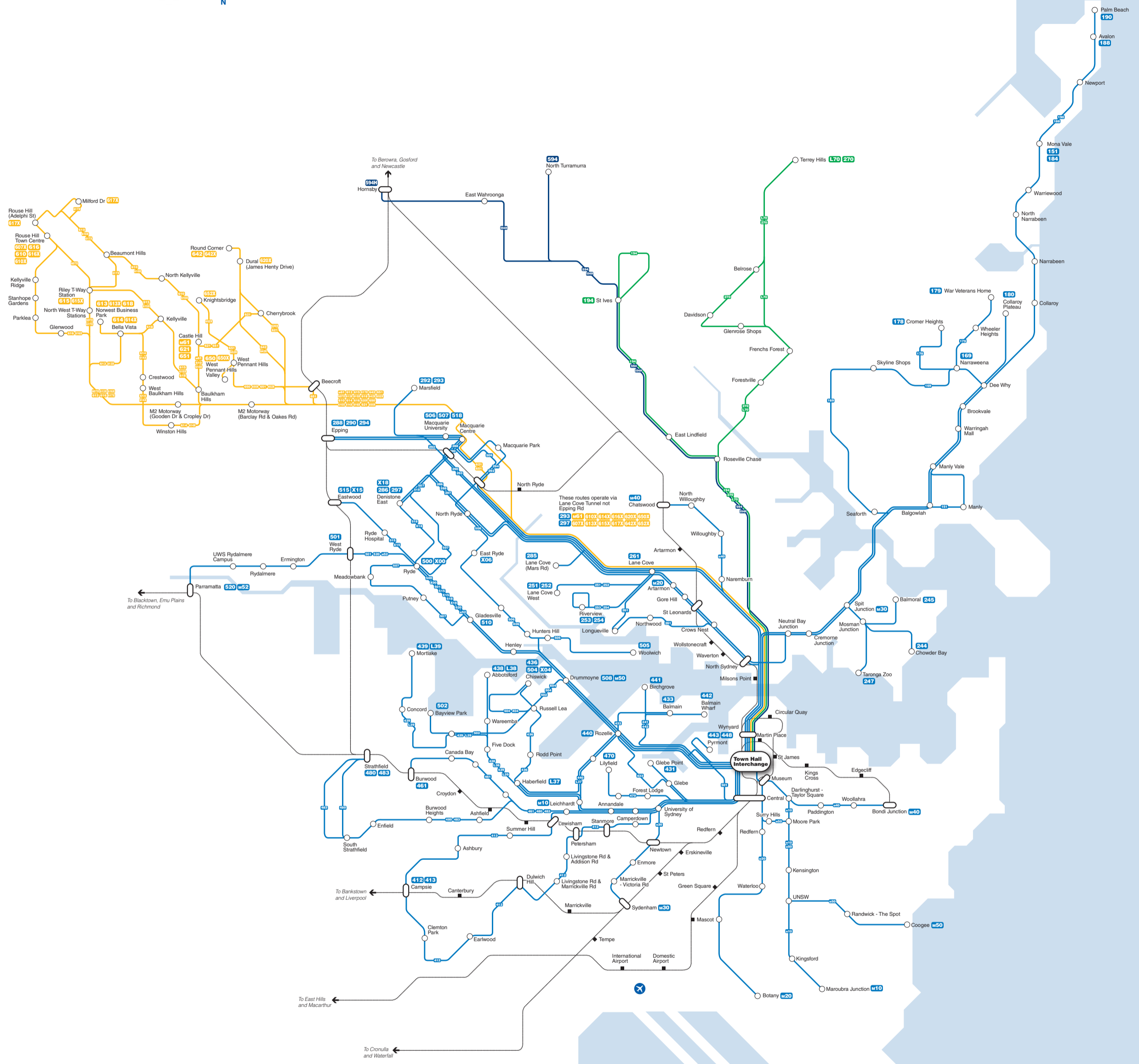


# Town Hall network map



N



TG12111

- Legend**
- Forest Coach Lines routes
  - Hillsbus routes
  - Sydney Buses routes
  - Transdev TSL - Shorelink Buses routes
  - Rail line
  - Railway station
  - Bus route/suburb
  - Bus/Rail interchange

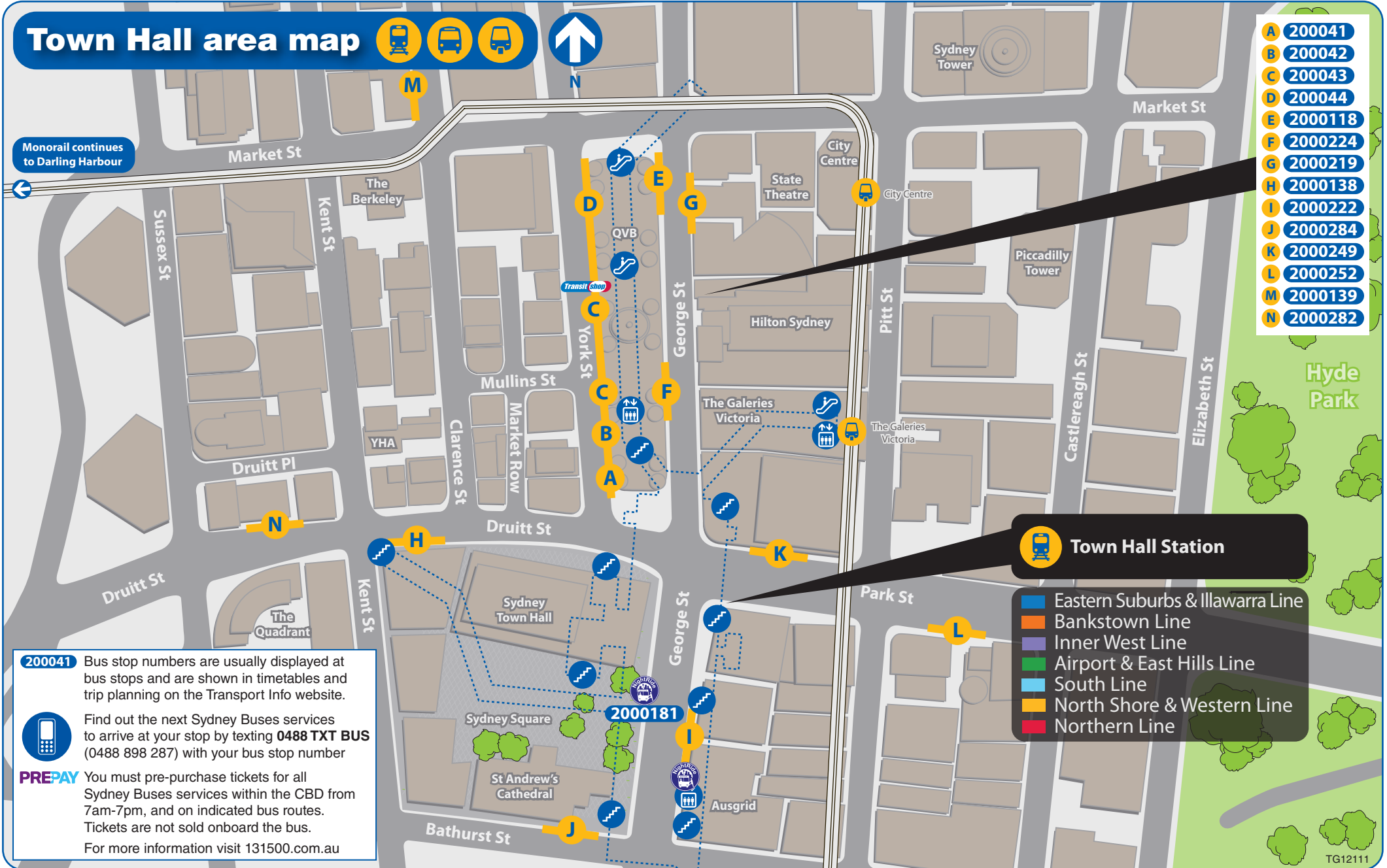
Diagrammatic Map - Not to Scale

# Town Hall area map



- A 200041
- B 200042
- C 200043
- D 200044
- E 2000118
- F 2000224
- G 2000219
- H 2000138
- I 2000222
- J 2000284
- K 2000249
- L 2000252
- M 2000139
- N 2000282

Monorail continues to Darling Harbour



**200041** Bus stop numbers are usually displayed at bus stops and are shown in timetables and trip planning on the Transport Info website.

Find out the next Sydney Buses services to arrive at your stop by texting **0488 TXT BUS** (0488 898 287) with your bus stop number

**PREPAY** You must pre-purchase tickets for all Sydney Buses services within the CBD from 7am-7pm, and on indicated bus routes. Tickets are not sold onboard the bus. For more information visit [131500.com.au](http://131500.com.au)

**Town Hall Station**

- Eastern Suburbs & Illawarra Line
- Bankstown Line
- Inner West Line
- Airport & East Hills Line
- South Line
- North Shore & Western Line
- Northern Line

## Legend

- Bus stand
- Bus stop number
- Monorail station
- Escalator
- Bus zone
- NightRide bus stop
- Stairs
- Lift

# Bus services at Town Hall

## Bus departure information

Please use this listing to find your bus number, route destination and bus stand.  
Refer to the Interchange Map to find the bus stand location.



Bus Stand & Number	Route Number	Bus Route Destination
<b>A</b> <b>200041</b>	<b>m20</b> ●	Metrobus to Botany via Redfern, Waterloo & Mascot (PrePay-only)
	<b>m30</b> ●	Metrobus to Sydenham via Newtown & Enmore (PrePay-only)
	<b>m40</b> ●	Metrobus to Bondi Junction via Paddington (PrePay-only)
<b>B</b> <b>200042</b>	<b>441</b>	Birchgrove via White Bay
	<b>442</b>	Balmain East Wharf via White Bay & Balmain
	<b>443</b>	Maritime Museum via Pyrmont & The Star
	<b>448</b> ●	Pyrmont - Express (PrePay-only)
<b>C</b> <b>200043</b>	<b>251</b>	Lane Cove West via Freeway
	<b>252</b>	Lane Cove West via North Sydney
	<b>253</b>	Riverview via Freeway
	<b>254</b>	Riverview via North Sydney
	<b>261</b>	Lane Cove via Northwood & Longueville
	<b>285</b>	Lane Cove (Mars Rd) via Freeway
	<b>286</b>	Denistone East via North Sydney
	<b>288</b>	Epping via Freeway, North Ryde & Macquarie Centre
	<b>290</b>	Epping via North Sydney, Epping Rd & Macquarie Centre
	<b>292</b>	Marsfield via Freeway & Macquarie Park
	<b>293</b> ●	Marsfield via Freeway & Lane Cove Tunnel (PrePay-only)
	<b>294</b>	Epping via Freeway & Macquarie Park
	<b>297</b> ●	Denistone East via Lane Cove Tunnel (PrePay-only)
	<b>D</b> <b>200044</b>	<b>151</b>
<b>169</b>		Narraweena via Seaforth
<b>178</b>		Cromer Heights via Balgowlah & Warringah Mall
<b>179</b>		War Veterans Home via Balgowlah & Warringah Mall
<b>180</b>		Collaroy Plateau via Balgowlah & Warringah Mall
<b>188</b>		Avalon via Balgowlah & Warringah Mall (late night/early morning services only)
<b>190</b>		Palm Beach via Balgowlah & Warringah Mall (late night/early morning services only)
<b>194</b>		St Ives & St Ives Chase via Killara
<b>244</b>		Chowder Bay via Freeway & Military Rd
<b>245</b>		Balmoral Beach via Freeway & Military Rd
<b>247</b>		Taronga Zoo via Freeway & Military Rd
<b>441</b>		Art Gallery of NSW
<b>270</b>		Belrose, Davidson & Terrey Hills via Frenchs Forest
<b>L70</b>		Terrey Hills - Limited Stops
<b>594</b>	North Turramurra via Lindfield & St Ives	
<b>594H</b>	Hornsby via St Ives & North Turramurra	

### Bus Operator Legend

	Forest Coach Lines
	Hillsbus
	Sydney Buses <b>PREPAY</b> 7am – 7pm weekdays
	Sydney Buses <b>PREPAY</b> at all times
	TransdevTSL Shorelink Buses
	NightRide

**200041** Bus stop numbers are usually displayed at bus stops and are shown in timetables and trip planning on the Transport Info website.



Find out the next Sydney Buses services to arrive at your stop by texting **0488 TXT BUS** (0488 898 287) with your bus stop number

**PREPAY** You must pre-purchase tickets for all Sydney Buses services within the CBD from 7am-7pm, and on indicated bus routes. Tickets are not sold onboard the bus. For more information visit [131500.com.au](http://131500.com.au)

# Bus services at Town Hall

## Bus departure information

Please use this listing to find your bus number, route destination and bus stand.  
Refer to the Interchange Map to find the bus stand location.



Bus Stand & Number    Route Number    Bus Route Destination

Bus Stand & Number	Route Number	Bus Route Destination
<b>E</b> <b>2000118</b>	<b>m61</b>	Metrobus to Castle Hill via M2 Busway & Baulkham Hills
	<b>607X</b>	Rouse Hill via M2 Busway & North West T-way
	<b>610/610X</b>	Rouse Hill via M2 Busway, Baulkham Hills, Castle Hill & Beaumont Hills
	<b>613/613X</b>	Bella Vista via M2 Busway
	<b>614/614X</b>	Crestwood via M2 Busway, Northmead & Winston Hills
	<b>615/615X</b>	Riley T-way Station via M2 Busway, Baulkham Hills & Kellyville
	<b>616/616X</b>	Rouse Hill via M2 Busway, Glenwood & Stanhope Gardens
	<b>617X</b>	Rouse Hill via M2 Busway, North West T-way & Beaumont Hills
	<b>618</b>	Norwest Business Park via M2 Busway & Baulkham Hills
	<b>F</b> <b>2000224</b>	<b>m52</b>
<b>412</b>		City - King St Wharf via George St
<b>413</b>		City - King St Wharf via George St
<b>422</b>		City - Circular Quay via George St
<b>423</b>		City - Circular Quay via George St
<b>L23</b>		● City - Circular Quay via George St (PrePay-only)
<b>426</b>		City - Circular Quay via George St
<b>428</b>		City - Circular Quay via George St
<b>L28</b>		● City - Circular Quay via George St (PrePay-only)
<b>431</b>		Millers Point via George St & The Rocks
<b>433</b>		Millers Point via George St & The Rocks
<b>436</b>		City - Circular Quay via George St
<b>L37</b>		City - Wynyard via George St
<b>438</b>		City - Circular Quay via George St
<b>L38</b>		● City - Circular Quay via George St (PrePay-only)
<b>439</b>		City - Circular Quay via George St
<b>L39</b>		● City - Circular Quay via George St (PrePay-only)
<b>440</b>		City - Circular Quay via George St
<b>470</b>		City - Circular Quay via George St
<b>500</b>		City - Circular Quay via George St
<b>502</b>		City - Circular Quay via George St
<b>504</b>		City - Circular Quay via George St
<b>505</b>		City - Wynyard via George St
<b>506</b>		City - Circular Quay via George St
<b>507</b>		City - Circular Quay via George St
<b>508</b>		City - Circular Quay via George St
<b>510</b>		City - Wynyard via George St
<b>515</b>		City - Circular Quay via George St
<b>518</b>		City - Circular Quay via George St
<b>520</b>		City - Circular Quay via George St
<b>555</b>	Free CBD Shuttle - Circular Quay via George St	

# Bus services at Town Hall







## Bus departure information

Please use this listing to find your bus number, route destination and bus stand.  
Refer to the Interchange Map to find the bus stand location.



Bus Stand & Number	Route Number	Bus Route Destination	
<b>G</b> <b>2000219</b>	<b>412</b>	Campsie via Dulwich Hill & Earlwood	
	<b>413</b>	Campsie via Lewisham & Ashbury	
	<b>431</b>	Glebe Point via Glebe Point Rd	
	<b>433</b>	Balmain via Glebe Point Rd	
	<b>436</b>	Chiswick via Parramatta Rd, Leichhardt & Rodd Point	
	<b>438</b>	Abbotsford via Parramatta Rd, Leichhardt & Five Dock	
	<b>L38</b> ●	Abbotsford - Limited Stops (PrePay-only)	
	<b>439</b>	Mortlake via Parramatta Rd, Leichhardt, Five Dock & Concord	
	<b>L39</b> ●	Mortlake - Limited Stops (PrePay-only)	
	<b>440</b>	Rozelle via Leichhardt	
	<b>470</b>	Lilyfield via Forest Lodge	
	<b>501</b>	West Ryde via Pymont, Drummoyne & Ryde	
	<b>555</b>	Free CBD Shuttle - Central via George St	
	<b>H</b> <b>2000138</b>	<b>m50</b> ●	Metrobus to Drummoyne via Rozelle (PrePay-only)
		<b>m52</b>	Metrobus to Parramatta - Limited Stops
<b>500</b>		Ryde via Victoria Rd	
<b>X00</b> ●		Ryde - Express (PrePay-only)	
<b>502</b>		Bayview Park via Drummoyne & Five Dock	
<b>504</b>		Chiswick via Drummoyne	
<b>X04</b> ●		Chiswick - Express (PrePay-only)	
<b>505</b>		Woolwich via Drummoyne & Hunters Hill	
<b>506</b>		Macquarie University via Drummoyne & East Ryde	
<b>X06</b> ●		East Ryde - Express (PrePay-only)	
<b>507</b>		Macquarie University via Victoria Rd, Putney & Ryde	
<b>508</b>		Drummoyne (Drummoyne Ave) via Victoria Rd	
<b>510</b>		Gladesville via Victoria Rd	
<b>515</b>		Eastwood via Victoria Rd & Ryde Hospital	
<b>X15</b>		Eastwood - Express	
<b>518</b>		Macquarie University via Victoria Rd & Denistone East	
<b>X18</b> ●		Denistone East - Express (PrePay-only)	
<b>520</b>		Parramatta via Victoria Rd	
<b>L37</b>		Haberfield - Limited Stops	

### Bus Operator Legend

	Forest Coach Lines
	Hillsbus
	Sydney Buses <b>PREPAY</b> 7am – 7pm weekdays
	Sydney Buses <b>PREPAY</b> at all times
	TransdevTSL Shorelink Buses
	NightRide

**200041** Bus stop numbers are usually displayed at bus stops and are shown in timetables and trip planning on the Transport Info website.



Find out the next Sydney Buses services to arrive at your stop by texting **0488 TXT BUS** (0488 898 287) with your bus stop number

**PREPAY** You must pre-purchase tickets for all Sydney Buses services within the CBD from 7am-7pm, and on indicated bus routes. Tickets are not sold onboard the bus. For more information visit [131500.com.au](http://131500.com.au)

# Bus services at Town Hall

## Bus departure information

Please use this listing to find your bus number, route destination and bus stand.  
Refer to the Interchange Map to find the bus stand location.



Bus Stand & Number	Route Number	Bus Route Destination	
<b>I</b> <b>2000222</b>	<b>m10</b>	● Metrobus to Leichhardt via Broadway & Parramatta Rd (PrePay-only)	
	<b>m30</b>	● Metrobus to Sydenham via Newtown & Enmore (PrePay-only)	
	<b>412</b>	Campsie via Dulwich Hill & Earlwood	
	<b>413</b>	Campsie via Lewisham & Ashbury	
	<b>431</b>	Glebe Point via Glebe Point Rd	
	<b>433</b>	Balmain via Glebe Point Rd	
	<b>436</b>	Chiswick via Parramatta Rd, Leichhardt & Rodd Point	
	<b>438</b>	Abbotsford via Parramatta Rd, Leichhardt & Five Dock	
	<b>L38</b>	● Abbotsford - Limited Stops (PrePay-only)	
	<b>439</b>	Mortlake via Parramatta Rd, Leichhardt, Five Dock & Concord	
	<b>L39</b>	● Mortlake - Limited Stops (PrePay-only)	
	<b>440</b>	Rozelle via Leichhardt	
	<b>461</b>	Burwood via Parramatta Rd	
	<b>470</b>	Lilyfield via Forest Lodge	
	<b>480</b>	Strathfield via Ashfield & Homebush Rd	
	<b>483</b>	Strathfield via Ashfield & Enfield	
	<b>501</b>	West Ryde via Pymont, Drummoyne & Ryde	
	<b>555</b>	Free CBD Shuttle - Central via George St	
		<b>N10</b>	Sutherland via Rockdale & Hurstville
		<b>N11</b>	Cronulla via Rockdale & Hurstville
<b>N30</b>		Macarthur via Canterbury, Liverpool & Campbelltown	
<b>N40</b>		East Hills via Newtown & Bankstown	
<b>N50</b>		Liverpool via Strathfield & Cabramatta	
<b>N60</b>		Fairfield via Strathfield & Parramatta	
<b>N61</b>		Carlingford via Strathfield	
<b>J</b> <b>2000284</b>		<b>620X</b>	Dural via M2 Busway & Cherrybrook
	<b>621</b>	Castle Hill via Cherrybrook	
	<b>642/642X</b>	Round Corner via M2 Busway & David Rd	
	<b>650/650X</b>	West Pennant Hills Valley via M2 Busway	
	<b>651</b>	Castle Hill via Beecroft	
	<b>652X</b>	Knightsbridge via Lane Cove Tunnel, M2 Busway & Rogans Hill	
<b>George St (West)</b> <b>2000181</b>	<b>N70</b>	Penrith via Parramatta & Blacktown	
	<b>N71</b>	Richmond via Parramatta & Blacktown	
	<b>N80</b>	Hornsby via Strathfield & Epping	
	<b>N90</b>	Hornsby via North Sydney & Chatswood	
	<b>N100</b>	Bondi Junction via Kings Cross	
<b>K</b> <b>2000249</b>	<b>m10</b>	● Metrobus to Maroubra Jn via Anzac Parade & UNSW (PrePay-only)	
	<b>m20</b>	● Metrobus to Botany via Redfern, Waterloo & Mascot (PrePay-only)	
	<b>m40</b>	● Metrobus to Bondi Junction via Paddington (PrePay-only)	
	<b>m50</b>	● Metrobus to Coogee via UNSW & Randwick (PrePay-only)	
	<b>441</b>	Art Gallery of NSW	
	<b>461</b>	The Domain via William St	
<b>480/483</b>	The Domain via William St		

# Bus services at Town Hall







## Bus departure information

Please use this listing to find your bus number, route destination and bus stand.  
Refer to the Interchange Map to find the bus stand location.



Bus Stand & Number	Route Number	Bus Route Destination
<b>L</b> <b>2000252</b>	<b>m10</b>	● Metrobus to Leichhardt via Broadway & Parramatta Rd (PrePay-only)
	<b>m20</b>	● Metrobus to Gore Hill via North Sydney & Crows Nest (PrePay-only)
	<b>m40</b>	● Metrobus to Chatswood via Freeway & Willoughby (PrePay-only)
	<b>m50</b>	● Metrobus to Drummoyne via Rozelle (PrePay-only)
	<b>461</b>	Burwood via Parramatta Rd
	<b>480/483</b>	Strathfield via Ashfield & Homebush Rd (480) / Enfield (483)
<b>M</b> <b>2000139</b>	<b>m30</b>	● Metrobus to Spit Jn via Neutral Bay & Cremorne (PrePay-only)
	<b>184</b>	Mona Vale via Balgowlah & Warringah Mall (late night/early morning services only)
	<b>E86</b>	● McCarrs Creek - Express (PrePay-only)
	<b>E87</b>	● Newport - Express (PrePay-only)
	<b>188</b>	Avalon via Balgowlah & Warringah Mall (late night/early morning services only)
	<b>E88</b>	● North Avalon - Express (PrePay-only)
	<b>L88</b>	Avalon - Limited Stops
	<b>E89</b>	● Bilgola Plateau & Avalon - Express (PrePay-only)
	<b>190</b>	Palm Beach via Balgowlah & Warringah Mall (late night/early morning services only)
	<b>L90</b>	Palm Beach - Limited Stops
<b>N</b> <b>2000282</b>	<b>621</b>	Castle Hill via Cherrybrook
	<b>m50</b>	● Metrobus to Coogee via UNSW & Randwick (PrePay-only)

### Bus Operator Legend

	Forest Coach Lines
	Hillsbus
	Sydney Buses <b>PREPAY</b> 7am – 7pm weekdays
	Sydney Buses <b>PREPAY</b> at all times
	TransdevTSL Shorelink Buses
	NightRide

**200041** Bus stop numbers are usually displayed at bus stops and are shown in timetables and trip planning on the Transport Info website.



Find out the next Sydney Buses services to arrive at your stop by texting **0488 TXT BUS** (0488 898 287) with your bus stop number

**PREPAY** You must pre-purchase tickets for all Sydney Buses services within the CBD from 7am-7pm, and on indicated bus routes. Tickets are not sold onboard the bus. For more information visit [131500.com.au](http://131500.com.au)