

# St James network map



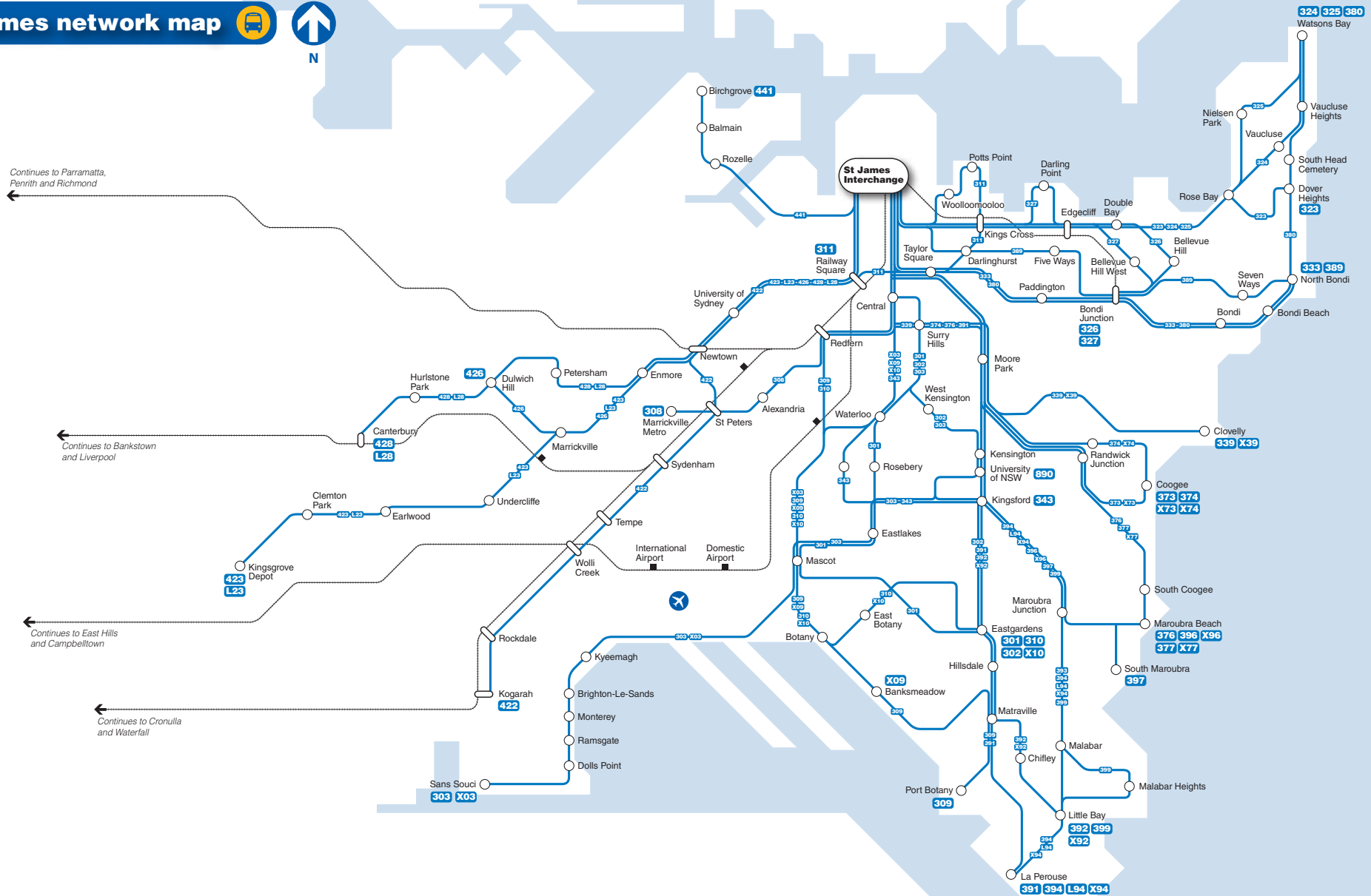
N

Continues to Parramatta, Penrith and Richmond

Continues to Bankstown and Liverpool

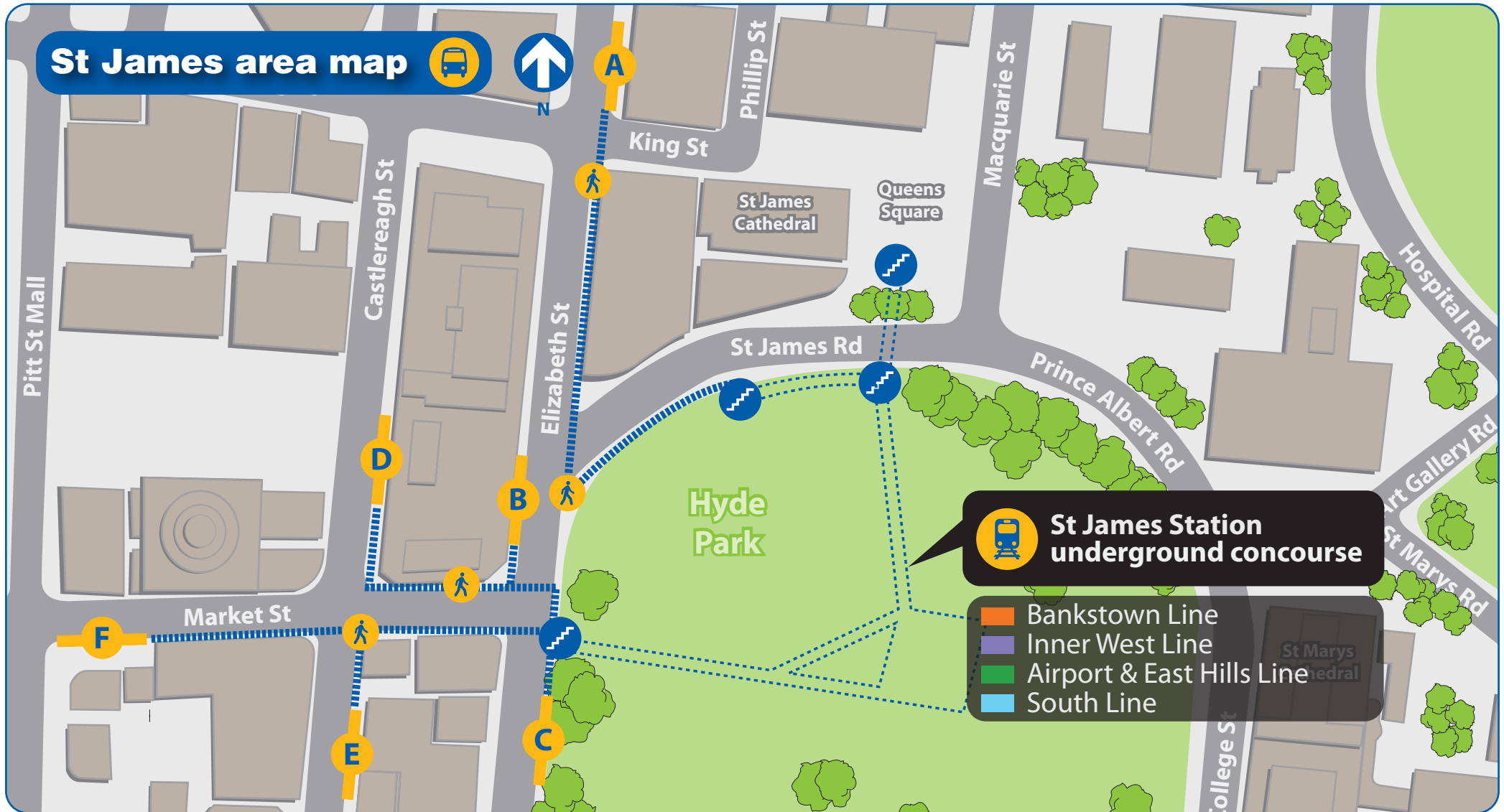
Continues to East Hills and Campbelltown

Continues to Cronulla and Waterfall



## Legend

- Sydney Buses routes
- Diagrammatic Map - Not to Scale
- +—+— Rail line
- Railway station
- Bus route/suburb
- ◻ Bus/Rail interchange



**Legend**

- Bus stand
- Walking route
- Stairs
- Bus zone



TRAVEL FASTER · CHEAPER · EASIER  
**PREPAY**

St James services operated by Sydney Buses are  
**PrePay only between 7am and 7pm on Weekdays.**

For more information visit [131500.com.au](http://131500.com.au)

# Bus services at St James




## Bus departure information

Please use this listing to find your bus number, route destination and bus stand.  
Refer to the Interchange Map to find the bus stand location.



Bus Stand	Route Number	Bus Route Destination	
<b>A</b>	<b>311</b>	City - Central/Railway Square via Darlinghurst and Elizabeth Bay	
<b>A</b>	<b>323</b>	Dover Heights via Edgecliff and Rose Bay	
<b>A</b>	<b>324</b>	Watsons Bay via Kings Cross, Edgecliff and Vaucluse	
<b>A</b>	<b>325</b>	Watsons Bay via Kings Cross, Edgecliff and Vaucluse	
<b>A</b>	<b>326</b>	Bondi Junction via Kings Cross, Edgecliff and Double Bay	
<b>A</b>	<b>327</b>	Bondi Junction via Kings Cross, Rushcutters Bay and Edgecliff	
<b>A</b>	<b>389</b>	North Bondi via Darlinghurst, Paddington and Bondi Junction	
<b>B</b>	<b>301</b>	City - Circular Quay via Elizabeth St	
<b>B</b>	<b>302</b>	City - Circular Quay via Elizabeth St	
<b>B</b>	<b>303</b>	City - Circular Quay via Elizabeth St	
<b>B</b>	<b>X03</b>	City - Circular Quay via Elizabeth St	
<b>B</b>	<b>308</b>	City - Gresham St via Elizabeth St	
<b>B</b>	<b>309</b>	City - Circular Quay via Elizabeth St	
<b>B</b>	<b>X09</b>	City - Martin Place (PrePay only)	<b>PREPAY</b>
<b>B</b>	<b>310</b>	City - Circular Quay via Elizabeth St	
<b>B</b>	<b>X10</b>	City - Martin Place (PrePay only)	<b>PREPAY</b>
<b>B</b>	<b>311</b>	City - Gresham St via Elizabeth St	
<b>B</b>	<b>323</b>	City - Martin Place	
<b>B</b>	<b>324</b>	City - Circular Quay via Elizabeth St	
<b>B</b>	<b>325</b>	City - Circular Quay via Elizabeth St	
<b>B</b>	<b>326</b>	City - Circular Quay via Elizabeth St	
<b>B</b>	<b>327</b>	City - Gresham St via Elizabeth St	
<b>B</b>	<b>333</b>	City - Circular Quay via Elizabeth St (PrePay only)	<b>PREPAY</b>
<b>B</b>	<b>339</b>	City - Millers Point via Elizabeth St and Martin Place	
<b>B</b>	<b>X39</b>	City - Martin Place (PrePay only)	<b>PREPAY</b>
<b>B</b>	<b>343</b>	City - Gresham St via Elizabeth St	
<b>B</b>	<b>373</b>	City - Circular Quay via Elizabeth St	
<b>B</b>	<b>374</b>	City - Circular Quay via Elizabeth St	
<b>B</b>	<b>376</b>	City - Circular Quay via Elizabeth St	
<b>B</b>	<b>377</b>	City - Circular Quay via Elizabeth St	
<b>B</b>	<b>380</b>	City - Circular Quay via Elizabeth St	
<b>B</b>	<b>389</b>	City - Circular Quay via Elizabeth St	
<b>B</b>	<b>391</b>	City - Gresham St via Elizabeth St	
<b>B</b>	<b>392</b>	City - Circular Quay via Elizabeth St	
<b>B</b>	<b>394</b>	City - Circular Quay via Elizabeth St	
<b>B</b>	<b>L94</b>	City - Circular Quay via Elizabeth St	
<b>B</b>	<b>396</b>	City - Circular Quay via Elizabeth St	
<b>B</b>	<b>397</b>	City - Circular Quay via Elizabeth St	
<b>B</b>	<b>399</b>	City - Circular Quay via Elizabeth St	
<b>B</b>	<b>555</b>	Free CBD Shuttle - Circular Quay via Elizabeth St	
<b>B</b>	<b>892</b>	City - Circular Quay via Elizabeth St	

### Bus Operator Legend

	Sydney Buses
	PrePay (Sydney Buses)
	Free CBD Shuttle

# Bus services at St James

## Bus departure information

Please use this listing to find your bus number, route destination and bus stand.  
Refer to the Interchange Map to find the bus stand location.



Bus Stand    Route Number    Bus Route Destination

<b>C</b>	<b>333</b>	North Bondi via Bondi Jn and Bondi Beach - Limited Stops (PrePay only)	<b>PREPAY</b>
<b>C</b>	<b>373</b>	Coogee via Moore Park and Randwick	
<b>C</b>	<b>X73</b>	Coogee via Moore Park and Randwick - Express (PrePay only)	<b>PREPAY</b>
<b>C</b>	<b>374</b>	Coogee via Surry Hills and Randwick	
<b>C</b>	<b>X74</b>	Coogee via Moore Park and Randwick - Express (PrePay only)	<b>PREPAY</b>
<b>C</b>	<b>376</b>	Maroubra Beach via Moore Park, Randwick and South Coogee	
<b>C</b>	<b>377</b>	Maroubra Beach via Moore Park, Randwick and South Coogee	
<b>C</b>	<b>X77</b>	Maroubra Beach via Moore Park and Randwick - Express (PrePay only)	<b>PREPAY</b>
<b>C</b>	<b>380</b>	Watsons Bay via Darlinghurst, Bondi Junction and Dover Heights	
<b>C</b>	<b>391</b>	La Perouse and Port Botany via Anzac Pde and Bunnerong Rd	
<b>C</b>	<b>392</b>	Little Bay via Anzac Pde and Bunnerong Rd	
<b>C</b>	<b>X92</b>	Little Bay via Anzac Pde and Bunnerong Rd - Express (PrePay only)	<b>PREPAY</b>
<b>C</b>	<b>394</b>	La Perouse via Anzac Pde and Malabar	
<b>C</b>	<b>L94</b>	La Perouse via Anzac Pde and Malabar - Limited Stops	
<b>C</b>	<b>X94</b>	La Perouse via Anzac Pde and Malabar - Express (PrePay only)	<b>PREPAY</b>
<b>C</b>	<b>396</b>	Maroubra Beach via Anzac Pde and Maroubra Junction	
<b>C</b>	<b>X96</b>	Maroubra Beach via Anzac Pde and Maroubra Jn - Express (PrePay only)	<b>PREPAY</b>
<b>C</b>	<b>397</b>	South Maroubra via Anzac Pde and Maroubra Junction	
<b>C</b>	<b>399</b>	Little Bay via Anzac Pde and Malabar	
<b>C</b>	<b>555</b>	Free CBD Shuttle - Central via Elizabeth St	
<b>C</b>	<b>890</b>	University of NSW via Anzac Pde	
<b>D</b>	<b>422</b>	Kogarah via Newtown, St Peters and Tempe	
<b>D</b>	<b>423</b>	Kingsgrove via Newtown Marrickville and Bardwell Park	
<b>D</b>	<b>L23</b>	Kingsgrove via Newtown and Marrickville - Limited Stops (PrePay only)	<b>PREPAY</b>
<b>D</b>	<b>426</b>	Dulwich Hill via Newtown and Marrickville	
<b>D</b>	<b>428</b>	Canterbury via Newtown and Addison Rd	
<b>D</b>	<b>L28</b>	Canterbury via Newtown - Limited Stops (PrePay only)	<b>PREPAY</b>
<b>E</b>	<b>301</b>	Eastgardens via Rosebery, Mascot and Eastlakes	
<b>E</b>	<b>302</b>	Eastgardens via Kensington and Kingsford	
<b>E</b>	<b>303</b>	Sans Souci via Kensington, Mascot and Ramsgate	
<b>E</b>	<b>X03</b>	Sans Souci via Mascot and Ramsgate - Express	
<b>E</b>	<b>308</b>	Marrickville Metro via Redfern, Alexandria and St Peters	
<b>E</b>	<b>309</b>	Port Botany Depot via Redfern, Waterloo, Mascot and Botany	
<b>E</b>	<b>X09</b>	Banksmeadow via Mascot and Botany - Express (PrePay only)	<b>PREPAY</b>
<b>E</b>	<b>310</b>	Eastgardens via Redfern, Waterloo, Mascot and Botany	
<b>E</b>	<b>X10</b>	Eastgardens via Mascot and Botany - Express (PrePay only)	<b>PREPAY</b>
<b>E</b>	<b>339</b>	Clovelly via Surry Hills and Moore Park	
<b>E</b>	<b>X39</b>	Clovelly via Surry Hills and Moore Park - Express (PrePay only)	<b>PREPAY</b>
<b>E</b>	<b>343</b>	Kingsford via Redfern, Waterloo, Zetland and Rosebery	
<b>F</b>	<b>441</b>	Birchgrove via Anzac Bridge, Rozelle and Balmain	

### Bus Operator Legend

	Sydney Buses
	PrePay (Sydney Buses)
	Free CBD Shuttle