

Look for bus numbers

**668**  
**669**

# Windsor to Richmond & Sackville

Buses Serving  
Windsor  
Wilberforce  
Glossodia  
Freemans Reach  
Sackville  
North Richmond  
Richmond

See back cover for detailed route descriptions



Effective from 11 October 2009



Your Region 1 operator



## Bus Route Numbers

**668** Windsor to Richmond via Wilberforce, Glossodia, Freemans Reach & North Richmond. Service operates 7 days.

**669** Windsor to Sackville via Wilberforce & Ebenezer. Service operates Monday-Friday.

## Additional Services

**131500.com.au Transport Info** There are additional services operating in this area. Please call or visit Transport Info for details.

## This service is operated by

**Westbus**  
PO Box 2147  
North Parramatta 1750  
Telephone 9890 0000  
www.cdcbus.com.au

**COMFORTDELGRO CABCHARGE**

Westbus is a member of ComfortDelGro Cabcharge

Westbus Timetable 668/669 | Version 1 | 11 October 2009

## Welcome Aboard

This timetable details the various bus services operated by Westbus in the areas listed on the cover.

Our bus services will enable you to go shopping, to work, to school or to social events, quickly and comfortably. At the bus stop please ensure you "hail" the bus driver of the bus you wish to catch and where possible tender the correct fare.

Please move to the back of the bus and make the seats in the front rows of the bus available for elderly or less able passengers. Copies of timetables and other information about services we operate are available from Transport Info or our customer service on 9890 0000.

## How to use this timetable

- Using the route map provided, find the two timing points you are located between.
- Locate these two timing points on the timetables.
- Your bus is scheduled to arrive between the times shown for these points. For example, if your bus stop is situated between timing points **A** and **B** on the map, then the bus is scheduled to arrive between the time listed for **A** and the time listed for **B**.

## Fares and concession travel

Passes must be produced for concession discounts or free travel on boarding. Unreadable passes are invalid. Passengers 16 years and over are required to pay full fare unless travelling to and from school, or upon presenting your valid school pass or other valid ID.

## Lost Property

Please take all items with you before you leave the bus. If you find an item left on the bus, please notify the driver.

For lost property enquiries please call 9890 0000. Please keep your bus ticket to help identify the bus travelled on.

## Late Running Buses and Accessible Vehicles

Westbus reserves the right to amend this timetable without prior notice. To ensure that problems do not occur due to amendments, please contact Westbus on 9890 0000 if you have not used our services for a long period of time. Westbus endeavours to ensure services depart at the specified times. Timetables may change and buses may be delayed or cancelled due to circumstances beyond Westbus' control.

Accessible buses operate on selected timetabled services. While Westbus will endeavour to operate an accessible bus at the time(s) nominated, due to circumstances beyond Westbus' control, this service may be replaced by a standard bus.

## A Pleasant Environment for All

In the interests of our passengers, please refrain from smoking, eating, drinking or playing loud music on our buses.



## Windsor to Richmond

via Wilberforce, Glossodia, Freemans Reach & North Richmond



Monday to Friday							
map ref	Route Number	668	668	668	668	668	668
	<b>A Windsor Interchange</b> (George St)	am	am	am	pm	pm	pm
	<b>B Windsor Mall</b> (Kable St)	....	....	....	1.32	4.02	5.23
	<b>C The Orange Spot</b> (Wilberforce Rd)	....	....	....	1.42	4.07	5.28
	<b>D Wilberforce Primary School</b> (George Rd)	....	....	....	1.45	4.13	5.34
	<b>E Spinks Rd near Grand Pde</b>	<b>S7.03</b>	7.05	<b>S7.44</b>	....	....	....
	<b>F Spinks &amp; Creek Ridge Rds</b>	....	....	<b>S8.02</b>	1.56	4.21	5.42
	<b>G Glossodia Primary School</b>	....	7.09	....	2.04	<b>M4.28</b>	<b>M5.49</b>
	<b>H Spinks &amp; Creek Ridge Rds</b>	....	7.19	....	2.14	....	....
	<b>I Kurmond Rd and Terrace Rd</b>	....	7.24	....	2.19	....	....
	<b>J Bells Line Of Rd &amp; Grose Vale Rd</b>	<b>S7.49</b>	7.35	<b>S8.31</b>	2.27	....	....
	<b>K Richmond Station</b> (East Market St)	<b>S7.57</b>	7.43	<b>S8.38</b>	2.35	....	....

Saturday			
map ref	Route Number	668	668
	<b>A Windsor Interchange</b> (George St)	am	pm
	<b>B Windsor Mall</b> (Kable St)	....	....
	<b>C The Orange Spot</b> (Wilberforce Rd)	....	....
	<b>D Wilberforce Primary School</b> (George Rd)	....	....
	<b>E Spinks Rd near Grand Pde</b>	8.06	11.06
	<b>G Glossodia Primary School</b>	8.10	11.10
	<b>F Spinks &amp; Creek Ridge Rds</b>	8.20	11.20
	<b>H Kurmond Rd and Terrace Rd</b>	8.25	11.25
	<b>I Bells Line Of Rd &amp; Grose Vale Rd</b>	8.33	11.33
	<b>J Richmond Station</b> (East Market St)	8.41	11.41

Sundays & Public Holidays			
map ref	Route Number	668	668
	<b>A Windsor Interchange</b> (George St)	am	pm
	<b>B Windsor Mall</b> (Kable St)	....	....
	<b>C The Orange Spot</b> (Wilberforce Rd)	....	....
	<b>D Wilberforce Primary School</b> (George Rd)	....	....
	<b>E Spinks Rd near Grand Pde</b>	8.36	....
	<b>G Glossodia Primary School</b>	8.40	....
	<b>F Spinks &amp; Creek Ridge Rds</b>	8.50	....
	<b>H Kurmond Rd and Terrace Rd</b>	8.55	....
	<b>I Bells Line Of Rd &amp; Grose Vale Rd</b>	9.03	....
	<b>J Richmond Station</b> (East Market St)	9.11	....

## Explanations

- S** – Bus operates on School Days only.
- M** – Bus continues to Mitchell Dr near Spinks Rd.
- Wheelchair accessible service.

See other side for →  
Route 669 timetable and Route Map



## Richmond to Windsor

via North Richmond, Freemans Reach, Glossodia & Wilberforce



Monday to Friday											
map ref	Route Number	668	668	668	668	668	668	668	668	668	668
	<b>J Richmond Station</b> (East Market St)	am	am	am	am	am	am	am	am	pm	pm
	<b>I Bells Line Of Rd &amp; Grose Vale Rd</b>	....	....	....	....	....	....	....	....	11.22	<b>S3.34</b>
	<b>H Terrace Rd and Kurmond Rd</b>	....	....	....	....	....	....	....	....	11.29	<b>S3.39</b>
	<b>E Spinks Rd near Grand Pde</b>	....	....	....	....	....	....	....	....	11.36	....
	<b>F Spinks &amp; Creek Ridge Rds</b>	5.45	6.15	6.45	<b>S6.55</b>	7.17	<b>S7.57</b>	8.49	....	....	....
	<b>G Glossodia Primary School</b>	....	....	....	....	....	....	....	....	11.41	....
	<b>F Spinks &amp; Creek Ridge Rds</b>	5.49	6.19	6.49	....	7.21	....	8.53	11.49	....	<b>M4.25</b>
	<b>F Spinks &amp; Creek Ridge Rds</b>	5.59	6.29	6.59	....	7.31	....	9.03	11.59	....	....
	<b>D Wilberforce Primary School</b> (George Rd)	6.07	6.37	7.07	<b>S7.29</b>	7.39	<b>S8.34</b>	9.11	12.11	<b>S4.38</b>	....
	<b>C The Orange Spot</b> (Wilberforce Rd)	6.13	6.43	7.13	....	7.45	....	9.17	12.15	....	....
	<b>B Windsor Mall</b> (Kable St)	....	....	....	....	....	....	....	12.20	....	....
	<b>A Windsor Interchange</b> (George St)	6.21	6.51	7.21	<b>S7.45</b>	7.53	<b>S8.50</b>	9.25	12.25	....	....

Saturday					
map ref	Route Number	668	668	668	668
	<b>J Richmond Station</b> (East Market St)	am	pm	pm	pm
	<b>I Bells Line Of Rd &amp; Grose Vale Rd</b>	....	....	1.05	4.05
	<b>H Terrace Rd and Kurmond Rd</b>	....	....	1.12	4.12
	<b>F Spinks &amp; Creek Ridge Rds</b>	....	....	1.19	4.19
	<b>F Spinks &amp; Creek Ridge Rds</b>	....	....	1.24	4.24
	<b>G Glossodia Primary School</b>	....	....	<b>M1.32</b>	<b>M4.32</b>
	<b>D Wilberforce Primary School</b> (George Rd)	9.07	12.07	....	....
	<b>C The Orange Spot</b> (Wilberforce Rd)	9.11	12.11	....	....
	<b>B Windsor Mall</b> (Kable St)	9.16	12.16	....	....
	<b>A Windsor Interchange</b> (George St)	9.21	12.21	....	....

Sundays & Public Holidays			
map ref	Route Number	668	668
	<b>J Richmond Station</b> (East Market St)	pm	pm
	<b>I Bells Line Of Rd &amp; Grose Vale Rd</b>	....	....
	<b>H Terrace Rd and Kurmond Rd</b>	....	....
	<b>F Spinks &amp; Creek Ridge Rds</b>	....	....
	<b>G Glossodia Primary School</b>	....	<b>M3.32</b>
	<b>D Wilberforce Primary School</b> (George Rd)	10.07	....
	<b>C The Orange Spot</b> (Wilberforce Rd)	10.11	....
	<b>B Windsor Mall</b> (Kable St)	10.16	....
	<b>A Windsor Interchange</b> (George St)	10.21	....

## Explanations

- S** – Bus operates on School Days only.
- M** – Bus continues to Mitchell Dr near Spinks Rd.
- Wheelchair accessible service.

See other side for →  
Route 669 timetable and Route Map

**Monday to Friday**

map ref	Route Number	669
		am
<b>K</b>	<b>Sackville Ferry Turn Around</b> (Tizzana Rd)	7.08
<b>L</b>	<b>Port Erringhi Rd near Sirius Cr</b>	7.18
<b>M</b>	<b>Sackville &amp; Stannix Park Rds</b>	7.23
<b>D</b>	<b>Wilberforce Primary School</b> (George Rd)	T7.29

**Explanations**

T – Transfer to Route 668 to Windsor.


 Service does not operate on Saturday, Sunday and Public Holidays

**Monday to Friday**

map ref	Route Number	669
		pm
<b>D</b>	<b>Wilberforce Primary School</b> (George Rd)	F4.15
<b>M</b>	<b>Sackville &amp; Stannix Park Rds</b>	4.21
<b>L</b>	<b>Port Erringhi Rd near Sirius Cr</b>	4.29
<b>K</b>	<b>Sackville Ferry Turn Around</b> (Tizzana Rd)	4.41

**Explanations**

F – Catch Route 668 from Windsor at 4.02pm, transfer at Wilberforce.

 Service does not operate on Saturday, Sunday and Public Holidays

 **1 Bus = 50 less cars**

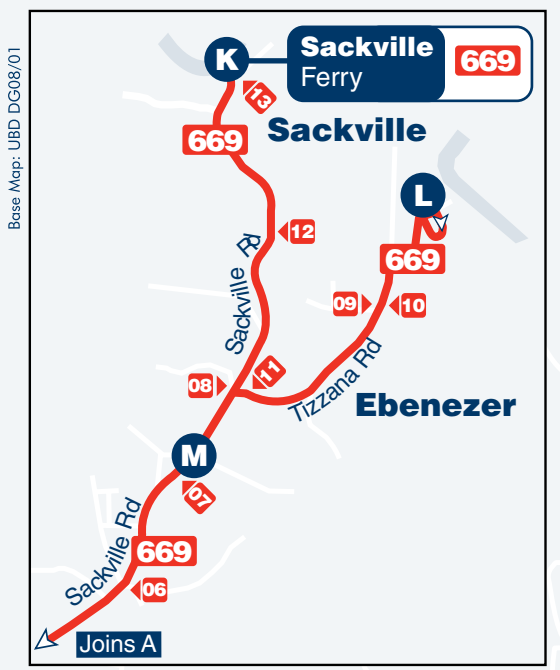
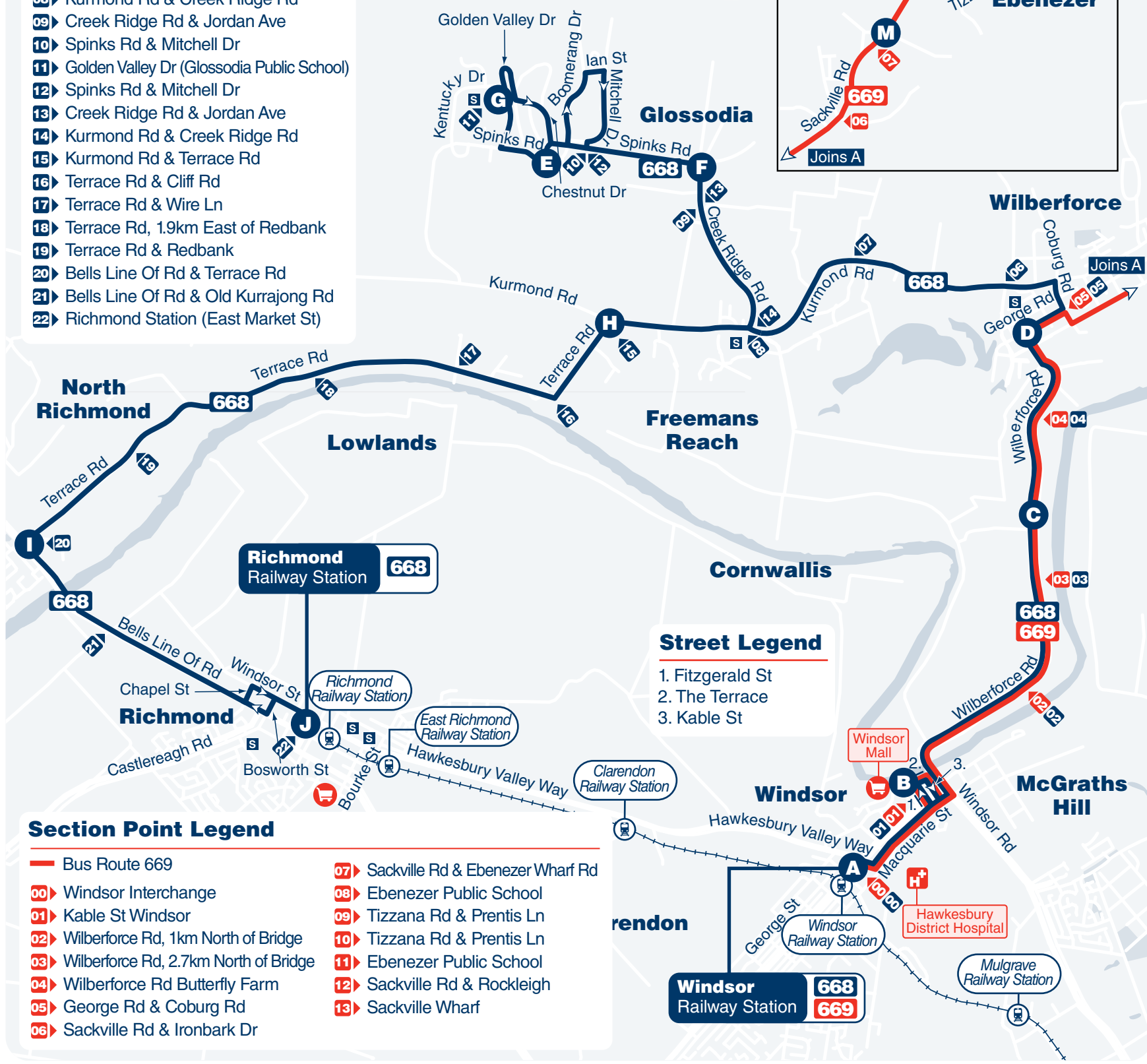


**Reduce greenhouse gas emissions by catching a bus, train or ferry**

Fewer cars on the road will lead to less traffic, noise and congestion on Sydney's roads.


- Section Point Legend**
- Bus Route 668
  - 00 Windsor Interchange
  - 01 Kable St Windsor
  - 02 Wilberforce Rd, 1km North of Bridge
  - 03 Wilberforce Rd, 2.7km North of Bridge
  - 04 Wilberforce Rd Butterfly Farm
  - 05 George Rd & Coburg Rd
  - 06 Old Sackville Rd & Putty Rd
  - 07 Old Sackville Rd & Blacktown Rd
  - 08 Kurmond Rd & Creek Ridge Rd
  - 09 Creek Ridge Rd & Jordan Ave
  - 10 Spinks Rd & Mitchell Dr
  - 11 Golden Valley Dr (Glossodia Public School)
  - 12 Spinks Rd & Mitchell Dr
  - 13 Creek Ridge Rd & Jordan Ave
  - 14 Kurmond Rd & Creek Ridge Rd
  - 15 Kurmond Rd & Terrace Rd
  - 16 Terrace Rd & Cliff Rd
  - 17 Terrace Rd & Wire Ln
  - 18 Terrace Rd, 1.9km East of Redbank
  - 19 Terrace Rd & Redbank
  - 20 Bells Line Of Rd & Terrace Rd
  - 21 Bells Line Of Rd & Old Kurrajong Rd
  - 22 Richmond Station (East Market St)

- Legend**
- Bus Route
  - Railway Line
  - 07 Section Point
  - 669 Bus Route Number
  - S Educational Institution
  - Shopping Centre
  - H+ Hospital



- Section Point Legend**
- Bus Route 669
  - 00 Windsor Interchange
  - 01 Kable St Windsor
  - 02 Wilberforce Rd, 1km North of Bridge
  - 03 Wilberforce Rd, 2.7km North of Bridge
  - 04 Wilberforce Rd Butterfly Farm
  - 05 George Rd & Coburg Rd
  - 06 Sackville Rd & Ironbark Dr
  - 07 Sackville Rd & Ebenezer Wharf Rd
  - 08 Ebenezer Public School
  - 09 Tizzana Rd & Prentis Ln
  - 10 Tizzana Rd & Prentis Ln
  - 11 Ebenezer Public School
  - 12 Sackville Rd & Rockleigh
  - 13 Sackville Wharf

- Street Legend**
1. Fitzgerald St
  2. The Terrace
  3. Kable St

 See other side for → Route 668 timetable

Base Map: UBD DG08/01