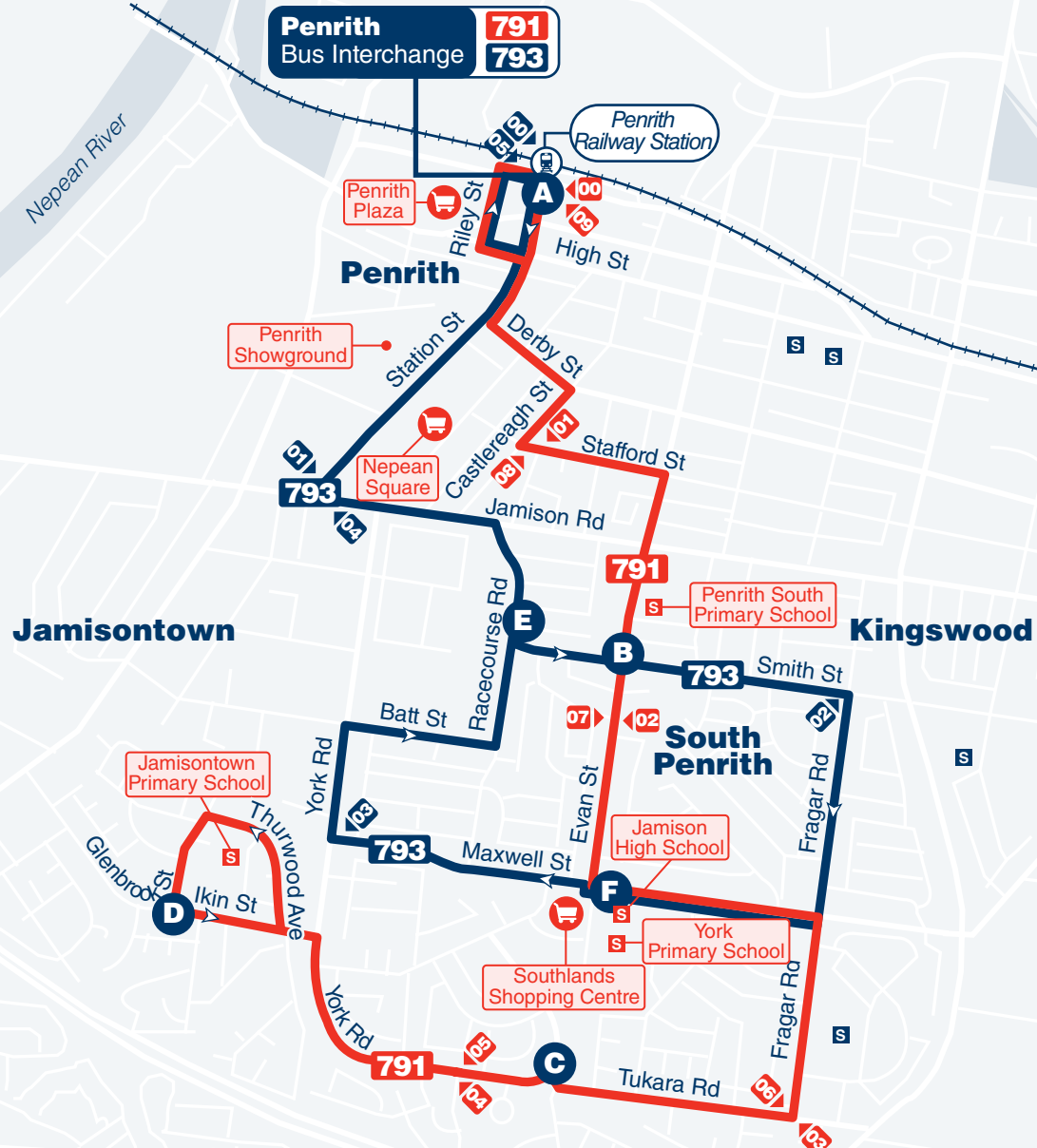


Section Point Legend

- Bus Route 791
- 00 Penrith Interchange
- 01 Stafford St & Rawson Ave
- 02 Evan St & Greenhills Ave
- 03 Fragar Rd & Tukara Ave
- 04 York Rd & Lowanna Dr
- 05 York Rd & Lowanna Dr
- 06 Fragar Rd & Tukara Ave
- 07 Evan St & Greenhill Ave
- 08 Stafford St & Rawson Ave
- 09 Penrith Interchange





Section Point Legend

- Bus Route 793
- 00 Penrith Interchange
- 01 Station St & Jamison Rd
- 02 Smith St & Fragar Rd
- 03 Maxwell St & York Rd
- 04 Station St & Jamison Rd
- 05 Penrith Interchange



Legend





- Bus Route
- Railway Line
- 07 Section Point
- 791 Bus Route Number
- S Educational Institution
- Shopping Centre
- H+ Hospital

Monday to Friday										
map ref	Route Number	791	791	791	791	791	791	791	791	
		am	am	am	am	am	am	am	am	
A	Penrith Interchange (Stand 1)	6.24	6.53
B	Smith St & Evan St	6.34	7.03
C	Tukara Rd & York Rd	6.43	7.12
D	Ikin St & Glenbrook St	K4.48	K5.15	K5.48	K6.03	K6.18	6.49	K6.33	7.18	K7.03
C	Tukara Rd & York Rd	4.51	5.18	5.51	6.06	6.21	6.53	6.36	7.22	7.06
B	Evan St & Smith St	4.58	5.25	5.58	6.13	6.28	7.00	6.43	7.29	7.13
A	Penrith Interchange	5.07	5.34	6.07	6.22	6.40	7.12	6.55	7.41	7.25

Explanations

K – Bus commences from Ikin St & Thurwood Ave 3 minutes earlier.




 – Wheelchair accessible service.

Monday to Friday (cont...)										
map ref	Route Number	791	791	791	791	791	791	791	791	
		am	am	am	am	am	am	am	am	
A	Penrith Interchange (Stand 1)	7.27	7.48	8.20	8.50	9.20	9.50	10.20
B	Smith St & Evan St	7.37	7.58	8.30	9.00	9.30	10.00	10.30
C	Tukara Rd & York Rd	7.46	8.07	8.39	9.09	9.39	10.09	10.39
D	Ikin St & Glenbrook St	7.52	K 7.33	8.13	8.45	K 8.33	9.15	9.45	10.15	10.45
C	Tukara Rd & York Rd	7.56	7.36	8.17	8.49	8.36	9.19	9.49	10.19	10.49
B	Evan St & Smith St	8.03	7.43	8.24	8.56	8.43	9.26	9.56	10.26	10.56
A	Penrith Interchange	8.15	7.55	8.36	9.08	8.55	9.38	10.08	10.38	11.08

Explanations

K – Bus commences from Ikin St & Thurwood Ave 3 minutes earlier.

 – Wheelchair accessible service.

Monday to Friday (cont...)										
map ref	Route Number									
		791	791	791	791	791	791	791	791	791
		am	am	am	pm	pm	pm	pm	pm	pm
A	Penrith Interchange (Stand 1)	10.50	11.20	11.50	12.20	12.50	1.20	2.00	2.30	P 2.53
B	Smith St & Evan St	11.00	11.30	12.00	12.30	1.00	1.30	2.10	2.40	M 3.04
C	Tukara Rd & York Rd	11.09	11.39	12.09	12.39	1.09	1.39	2.19	2.49	3.14
D	Ikin St & Glenbrook St	11.15	11.45	12.15	12.45	1.15	1.45	2.25	2.55	3.20
C	Tukara Rd & York Rd	11.19	11.49	12.19	12.49	1.19	1.49	2.29	J 2.59	3.24
B	Evan St & Smith St	11.26	11.56	12.26	12.56	1.26	1.56	2.36	P 3.08	3.31
A	Penrith Interchange	11.38	12.08	12.38	1.08	1.38	2.08	2.48	3.21	3.42






Explanations

J – Bus diverts to Jamison High School.

M – Bus diverts to Jamison High School and Mary Mackillop School.

P – Bus diverts to Penrith South Public School.

 – Wheelchair accessible service.

Monday to Friday (cont...)										
map ref	Route Number	791	791	791	791	791	791	791	791	
		pm	pm	pm	pm	pm	pm	pm	pm	
A	Penrith Interchange (Stand 1)	3.30	4.01	4.16	4.31	4.46	5.01	5.16	5.31	5.46
B	Smith St & Evan St	3.41	4.12	4.27	4.42	4.57	5.12	5.27	5.40	5.55
C	Tukara Rd & York Rd	3.50	4.21	4.36	4.51	5.06	5.21	5.36	5.47	6.02
D	Ikin St & Glenbrook St	3.56	4.27	T 4.42	4.57	T 5.12	5.27	T 5.42	5.52	T 6.07
C	Tukara Rd & York Rd	4.00	4.31	5.01	5.31	5.55
B	Evan St & Smith St	4.07	4.38	5.08	5.38	6.02
A	Penrith Interchange	4.18	4.49	5.19	5.49	6.11

Explanations

T – Bus continues to Ikin St & Thurwood Ave.

 – Wheelchair accessible service.

Monday to Friday (cont...)



map ref	Route Number	791	791	791	791	791	791	791	791	791
		pm	pm	pm	pm	pm	pm	pm	pm	pm
A	Penrith Interchange (Stand 1)	6.01	6.16	6.31	6.46	7.01	7.31	8.01	9.05	10.05
B	Smith St & Evan St	6.10	6.25	6.40	6.55	7.10	7.40	8.10	9.14	10.14
C	Tukara Rd & York Rd	6.17	6.32	6.47	7.02	7.17	7.47	8.17	9.21	10.21
D	Ikin St & Glenbrook St	6.22	T 6.37	6.52	T 7.07	7.22	7.52	8.22	9.26	T 10.26
C	Tukara Rd & York Rd	6.25	6.55	7.25	7.55	8.25	9.29
B	Evan St & Smith St	6.32	7.02	7.32	8.02	8.32	9.36
A	Penrith Interchange	6.41	7.11	7.41	8.11	8.41	9.45

Explanations

T – Bus continues to Ikin St & Thurwood Ave.

 – Wheelchair accessible service.

Monday to Friday (cont...)

 map
ref










Route Number
791
pm

A	Penrith Interchange (Stand 1)	11.05
B	Smith St & Evan St	11.14
C	Tukara Rd & York Rd	11.21
D	Ikin St & Glenbrook St	T11.26
C	Tukara Rd & York Rd
B	Evan St & Smith St
A	Penrith Interchange

Explanations





T – Bus continues to Ikin St & Thurwood Ave.

 – Wheelchair accessible service.

Saturday										
map ref	Route Number	791	791	791	791	791	791	791	791	791
		am	am	am	am	am	am	am	am	am
A	Penrith Interchange (Stand 1)	7.26	8.26	8.56	9.26	9.56	10.26	10.56	11.26	11.56
B	Smith St & Evan St	7.36	8.36	9.06	9.36	10.06	10.36	11.06	11.36	12.06
C	Tukara Rd & York Rd	7.45	8.45	9.15	9.45	10.15	10.45	11.15	11.45	12.15
D	Ikin St & Glenbrook St	7.51	8.51	9.21	9.51	10.21	10.51	11.21	11.51	12.21
C	Tukara Rd & York Rd	7.55	8.55	9.25	9.55	10.25	10.55	11.25	11.55	12.25
B	Evan St & Smith St	8.02	9.02	9.32	10.02	10.32	11.02	11.32	12.02	12.32
A	Penrith Interchange	8.14	9.14	9.44	10.14	10.44	11.14	11.44	12.14	12.44



Explanations

 – Wheelchair accessible service.

Saturday (cont...)									
map ref	Route Number	791	791	791	791	791	791	791	791
		pm	pm	pm	pm	pm	pm	pm	pm
A	Penrith Interchange (Stand 1)	12.26	12.56	1.26	2.05	2.35	3.05	3.35	4.35
B	Smith St & Evan St	12.36	1.06	1.36	2.15	2.45	3.15	3.45	4.45
C	Tukara Rd & York Rd	12.45	1.15	1.45	2.24	2.54	3.24	3.54	4.54
D	Ikin St & Glenbrook St	12.51	1.21	1.51	2.30	3.00	3.30	4.00	5.00
C	Tukara Rd & York Rd	12.55	1.25	1.55	2.34	3.04	3.34	4.04	5.04
B	Evan St & Smith St	1.02	1.32	2.02	2.41	3.11	3.41	4.11	5.11
A	Penrith Interchange	1.14	1.44	2.14	2.53	3.23	3.53	4.23	5.23

Explanations









 – Wheelchair accessible service.

Saturday (cont...)			
map ref	Route Number	791	791
		pm	pm
A	Penrith Interchange (Stand 1)	5.05	5.35
B	Smith St & Evan St	5.14	5.44
C	Tukara Rd & York Rd	5.21	5.51
D	Ikin St & Glenbrook St	5.26	5.56
C	Tukara Rd & York Rd	5.29	5.59
B	Evan St & Smith St	5.36	6.06
A	Penrith Interchange	5.45	6.15

Explanations




T – Bus continues to Ikin St & Thurwood Ave.

 – Wheelchair accessible service.

Sundays & Public Holidays										
map ref	Route Number	791	791	791	791	791	791	791	791	
		am	am	am	am	pm	pm	pm	pm	
A	Penrith Interchange (Stand 1)	8.26	9.26	10.26	11.26	12.26	1.26	2.35	3.35	4.35
B	Smith St & Evan St	8.36	9.36	10.36	11.36	12.36	1.36	2.45	3.45	4.45
C	Tukara Rd & York Rd	8.45	9.45	10.45	11.45	12.45	1.45	2.54	3.54	4.54
D	Ikin St & Glenbrook St	8.51	9.51	10.51	11.51	12.51	1.51	3.00	4.00	5.00
C	Tukara Rd & York Rd	8.55	9.55	10.55	11.55	12.55	1.55	3.04	4.04	5.04
B	Evan St & Smith St	9.02	10.02	11.02	12.02	1.02	2.02	3.11	4.11	5.11
A	Penrith Interchange	9.14	10.14	11.14	12.14	1.14	2.14	3.23	4.23	5.23

Explanations

 – Wheelchair accessible service.

Sundays & Public Holidays (cont...)					
map ref	Route Number	 791	 791	 791	791
		pm	pm	pm	pm
A	Penrith Interchange (Stand 1)	5.35	6.35	7.35	8.35
B	Smith St & Evan St	5.45	6.44	7.44	8.44
C	Tukara Rd & York Rd	5.52	6.51	7.51	8.51
D	Ikin St & Glenbrook St	5.56	6.56	T 7.56	T 8.56
C	Tukara Rd & York Rd	5.59	6.59
B	Evan St & Smith St	6.06	7.06
A	Penrith Interchange	6.15	7.15

Explanations

T – Bus continues to Ikin St & Thurwood Ave.

 – Wheelchair accessible service.