

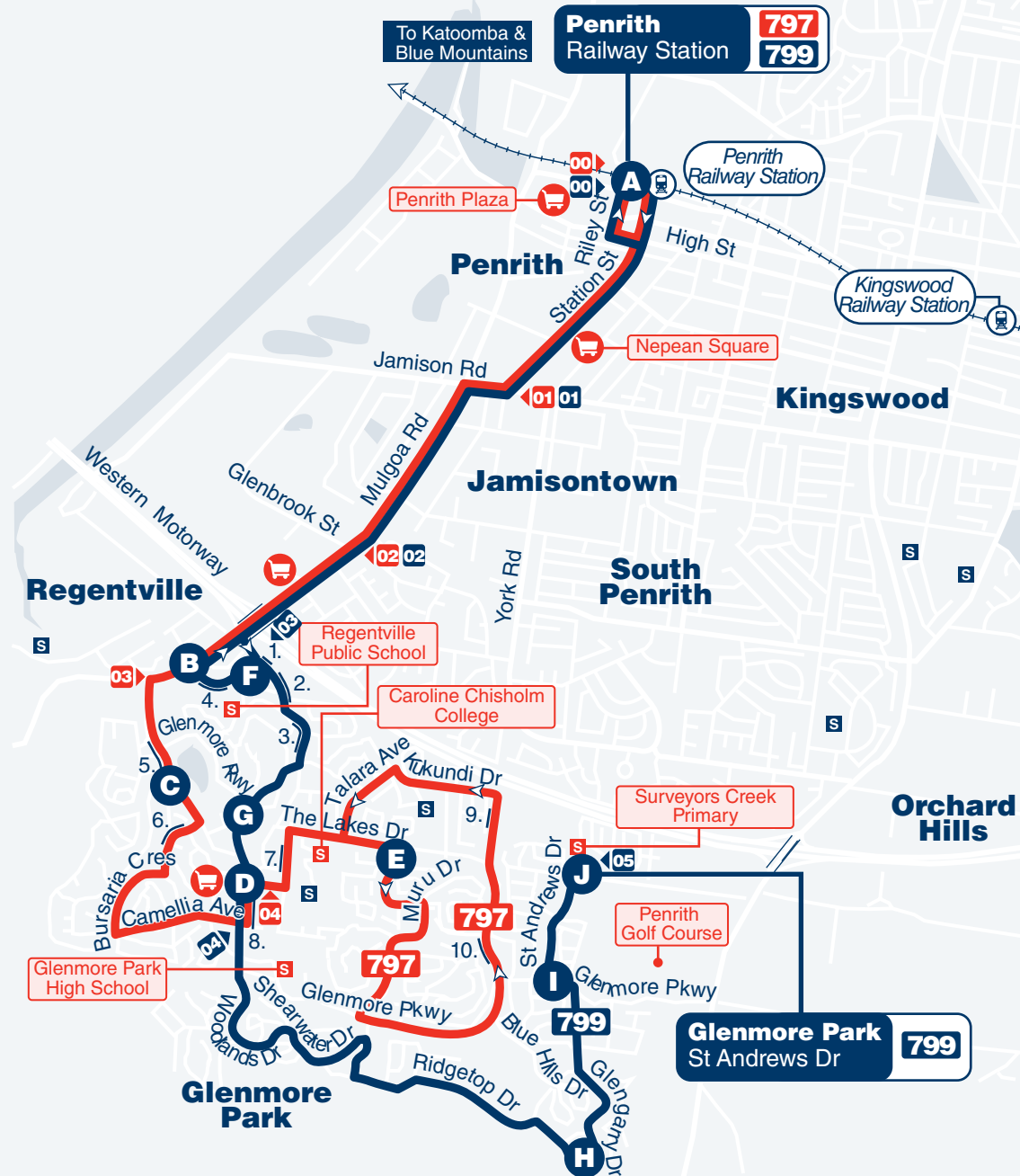
Section Point Legend

- Bus Route 797
- 00 ▶ Penrith Interchange
- 01 ▶ Station St & Jamison Rd
- 02 ▶ Mulgoa Rd & Glenbrook St
- 03 ▶ Mulgoa Rd & Glenmore Pkwy
- 04 ▶ Morrison Ave & Glenmore Pkwy
- 05 ▶ Morrison Ave & Glenmore Pkwy
- 06 ▶ Mulgoa Rd & Glenmore Pkwy
- 07 ▶ Mulgoa Rd & Glenbrook St
- 08 ▶ Station St & Jamison Rd
- 09 ▶ Penrith Interchange

Legend

- Bus Route
- Railway Line
- ◀07 Section Point
- 797** Bus Route Number
- S Educational Institution
- 🛒 Shopping Centre
- H+ Hospital

Base Map: UBD DG08/01



Section Point Legend

- Bus Route 799
- 00 ▶ Penrith Interchange
- 01 ▶ Station St & Jamison Rd
- 02 ▶ Mulgoa Rd & Glenbrook St
- 03 ▶ Janette St & School House Rd
- 04 ▶ Woodlands Dr & Candlebark Cct
- 05 ▶ St Andrews Dr & Garswood Rd

Street Legend

1. Jeanette St
2. Hardwood Cct
3. Kenneth Slessor Dr
4. School House Rd
5. Floribunda Rd
6. Acacia Ave
7. William Howell Dr
8. Lutterell St
9. Alston St
10. Surveyors Creek Rd

Monday to Friday

map ref	Route Number	797	797	797	797	797	797	797	797	797
		am	am	am	am	am	am	am	am	am
A	Penrith Interchange (Stand12)	6.05	6.33	7.03	7.40	7.58
B	Mulgoa Rd & School House Rd	6.16	6.44	7.14	7.51	8.09
C	Floribunda Ave & Acacia Ave	6.19	6.47	7.17	7.54	8.12
D	Glenmore Park Shops	4.31	5.01	5.28	5.58	6.24	6.52	7.22	7.59	F 8.17
E	Surveyors Creek Rd & The Lakes Dr	4.45	5.15	5.42	6.12	6.39	7.07	7.37	H 8.14	8.32
D	Glenmore Park Shops	4.52	5.22	5.49	6.19	6.47	7.15	7.45	8.25	8.39
C	Floribunda Ave & Acacia Ave	4.55	5.25	5.52	6.22	6.50	7.18	7.48	8.28	A 8.42
B	Mulgoa Rd & School House Rd	4.57	5.27	5.54	6.24	6.52	7.20	7.50	8.30	8.46
A	Penrith Interchange	5.10	5.40	6.07	6.37	7.07	J 7.35	8.05	8.44	9.01

Explanations

A – Bus diverts via Regentville Public School.

F– Bus diverts via Caroline Chisholm High School.

H– Bus diverts via Bethany Public School & Caroline Chisholm high School.

J – Bus continues to St Pauls.

 – Wheelchair accessible service.

Monday to Friday (cont...)

map ref	Route Number	797	797	797	797	797	797	797	797
		am	am	am	am	am	am	am	pm
A	Penrith Interchange (Stand12)	8.39	9.09	9.39	10.09	10.39	11.09	11.39	12.09
B	Mulgoa Rd & School House Rd	8.50	9.20	9.49	10.19	10.49	11.19	11.49	12.19
C	Floribunda Ave & Acacia Ave	8.53	9.23	9.52	10.22	10.52	11.22	11.52	12.22
D	Glenmore Park Shops	8.58	9.28	9.57	10.27	10.57	11.27	11.57	12.27
E	Surveyors Creek Rd & The Lakes Dr	9.13	9.43	10.11	10.41	11.11	11.41	12.11	12.41
D	Glenmore Park Shops	9.20	9.50	10.18	10.48	11.18	11.48	12.18	12.48
C	Floribunda Ave & Acacia Ave	9.23	9.53	10.21	10.51	11.21	11.51	12.21	12.51
B	Mulgoa Rd & School House Rd	9.25	9.55	10.23	10.53	11.23	11.53	12.23	12.53
A	Penrith Interchange	9.40	10.09	10.37	11.07	11.37	12.07	12.37	1.07

Explanations

 – Wheelchair accessible service.

Monday to Friday (cont...)

map ref	Route Number	797	797	797	797	797	797	797	797	797
		pm	pm	pm	pm	pm	pm	pm	pm	pm
A	Penrith Interchange (Stand12)	1.09	1.39	2.09	2.39	3.00	3.39	4.09	4.39	5.09
B	Mulgoa Rd & School House Rd	1.19	1.49	2.19	2.49	A 3.10	3.51	4.21	4.51	5.21
C	Floribunda Ave & Acacia Ave	1.22	1.52	2.22	2.52	3.15	3.54	4.24	4.54	5.24
D	Glenmore Park Shops	1.27	1.57	2.27	H 2.57	C 3.20	3.59	4.29	4.59	5.29
E	Surveyors Creek Rd & The Lakes Dr	1.41	2.11	F 2.41	3.14	3.37	4.14	4.44	5.14	5.44
D	Glenmore Park Shops	1.48	2.18	2.53	3.22	3.45	4.22	4.52	5.22	5.52
C	Floribunda Ave & Acacia Ave	1.51	2.21	2.56	3.25	3.48	4.25	4.55	5.25	5.55
B	Mulgoa Rd & School House Rd	1.53	2.23	2.58	3.27	3.50	4.27	4.57	5.27	5.57
A	Penrith Interchange	2.07	2.37	3.12	3.41	4.04	4.41	5.11	5.41	6.11

Explanations

A – Bus diverts via Regentville Public School.

C – Bus diverts via Glenmore Park Primary School.

F – Bus diverts via Caroline Chisholm High School.

H – Bus diverts via Bethany Public School & Caroline Chisholm high School.

 – Wheelchair accessible service.







Monday to Friday (cont...)

map ref	Route Number	797	797	797	797	797	797	797	797
		pm	pm	pm	pm	pm	pm	pm	pm
A	Penrith Interchange (Stand12)	5.39	6.09	6.39	7.09	7.39	8.31	9.31	10.31
B	Mulgoa Rd & School House Rd	5.52	6.22	6.51	7.19	7.49	8.41	9.41	10.41
C	Floribunda Ave & Acacia Ave	5.56	6.26	6.54	7.22	7.52	8.44	9.44	10.44
D	Glenmore Park Shops	6.02	6.32	6.59	7.27	7.57	8.49	9.49	10.49
E	Surveyors Creek Rd & The Lakes Dr	6.18	6.48	7.14	7.41	8.11	9.03	10.03	11.03
D	Glenmore Park Shops	6.25	6.55	7.21	7.48	8.08	9.10	10.10	11.10
C	Floribunda Ave & Acacia Ave	6.28	6.58	7.24	8.21	9.13
B	Mulgoa Rd & School House Rd	6.30	7.00	7.26	8.23	9.15
A	Penrith Interchange	6.45	7.15	7.41	8.37	9.29

Explanations





– Wheelchair accessible service.

Saturday										
map ref	Route Number									
		797	797	797	797	797	797	797	797	797
		am	am	am	am	am	am	pm	pm	pm
A	Penrith Interchange (Stand12)	8.12	9.12	10.12	11.12	12.12	1.12	2.12
B	Mulgoa Rd & School House Rd	8.22	9.22	10.22	11.22	12.22	1.22	2.22
C	Floribunda Ave & Acacia Ave	8.25	9.25	10.25	11.25	12.25	1.25	2.25
D	Glenmore Park Shops	6.30	7.30	8.30	9.30	10.30	11.30	12.30	1.30	2.30
E	Surveyors Creek Rd & The Lakes Dr	6.44	7.44	8.44	9.44	10.44	11.44	12.44	1.44	2.44
D	Glenmore Park Shops	6.51	7.51	8.51	9.51	10.51	11.51	12.51	1.51	2.51
C	Floribunda Ave & Acacia Ave	6.54	7.54	8.54	9.54	10.54	11.54	12.54	1.54	2.54
B	Mulgoa Rd & School House Rd	6.56	7.56	8.56	9.56	10.56	11.56	12.56	1.56	2.56
A	Penrith Interchange	7.10	8.10	9.10	10.10	11.10	12.10	1.10	2.10	3.10









Explanations

 – Wheelchair accessible service.

Saturday (cont...)										
map ref	Route Number	797	797	797	797	797	797	797	797	
		pm	pm	pm	pm	pm	pm	pm	pm	
A	Penrith Interchange (Stand12)	3.07	4.07	5.07	6.07	7.07	8.07	9.07	10.07	11.07
B	Mulgoa Rd & School House Rd	3.17	4.17	5.17	6.17	7.17	8.17	9.17	10.17	11.17
C	Floribunda Ave & Acacia Ave	3.20	4.20	5.20	6.20	7.20	8.20	9.20	10.20	11.20
D	Glenmore Park Shops	3.25	4.25	5.25	6.25	7.25	8.25	9.25	10.25	11.25
E	Surveyors Creek Rd & The Lakes Dr	3.39	4.39	5.39	6.39	7.39	8.39	9.39	10.39	11.39
D	Glenmore Park Shops	3.46	4.46	5.46	6.46	7.46	8.46	9.46	10.46	11.46
C	Floribunda Ave & Acacia Ave	3.49	4.49	5.49	6.49	7.49	8.49
B	Mulgoa Rd & School House Rd	3.51	4.51	5.51	6.51	7.51	8.51
A	Penrith Interchange	4.05	5.05	6.05	7.05	8.05	9.05



Explanations

 – Wheelchair accessible service.

Sundays & Public Holidays										
map ref	Route Number									
		797	797	797	797	797	797	797	797	
		am	am	am	am	pm	pm	pm	pm	
A	Penrith Interchange (Stand12)	9.12	10.12	11.12	12.12	1.12	2.12	3.07	4.07
B	Mulgoa Rd & School House Rd	9.22	10.22	11.22	12.22	1.22	2.22	3.17	4.17
C	Floribunda Ave & Acacia Ave	9.25	10.25	11.25	12.25	1.25	2.25	3.20	4.20
D	Glenmore Park Shops	8.30	9.30	10.30	11.30	12.30	1.30	2.30	3.25	4.25
E	Surveyors Creek Rd & The Lakes Dr	8.44	9.44	10.44	11.44	12.44	1.44	2.44	3.39	4.39
D	Glenmore Park Shops	8.51	9.51	10.51	11.51	12.51	1.51	2.51	3.46	4.46
C	Floribunda Ave & Acacia Ave	8.54	9.54	10.54	11.54	12.54	1.54	2.54	3.49	4.49
B	Mulgoa Rd & School House Rd	8.56	9.56	10.56	11.56	12.56	1.56	2.56	3.51	4.51
A	Penrith Interchange	9.10	10.10	11.10	12.10	1.10	2.10	3.10	4.05	5.05

Explanations

 – Wheelchair accessible service.

Sundays & Public Holidays (cont...)					
map ref	Route Number	797	797	797	797
		pm	pm	pm	pm
A	Penrith Interchange (Stand12)	5.07	6.07	7.07	8.07
B	Mulgoa Rd & School House Rd	5.17	6.17	7.17	8.17
C	Floribunda Ave & Acacia Ave	5.20	6.20	7.20	8.20
D	Glenmore Park Shops	5.25	6.25	7.25	8.25
E	Surveyors Creek Rd & The Lakes Dr	5.39	6.39	7.39	8.39
D	Glenmore Park Shops	5.46	6.46	7.46	8.46
C	Floribunda Ave & Acacia Ave	5.49	6.49	7.49
B	Mulgoa Rd & School House Rd	5.51	6.51	7.51
A	Penrith Interchange	6.05	7.05	8.05

Explanations

 – Wheelchair accessible service.