

metrobus m91 high frequency service connecting Parramatta, Granville, South Granville, Chester Hill, Yagoona, Bankstown, Padstow, Peakhurst, Penshurst and Hurstville.

Metrobus services operate 7 days a week

Metrobus m91 departs every 10 minutes during weekday peak hours and every 15 - 20 minutes at most other times. Services operate less frequently later in the evening. See timetable for full details, available from drivers or call 131 500 or visit www.131500.com.au or www.veoliatransportnsw.com.au

Section Information for Ticket Purchase

Metrobus m91 route section points are shown on the map. Count the sections within which you start your journey and all the sections you travel through (including part sections).

Sections	MyBus TravelTen
1-2	MyBus 1
3-5	MyBus 2
6+	MyBus 3

Fare Information and Ticket Outlet Locations

Phone Transport Info on **131 500** or visit www.131500.com.au



metrobus m91 - features

Each Metrobus m91 has low floor, wheelchair access and priority seating for elderly and less mobile passengers.

An easy to follow route with bus stop names, on-board next stop displays and audio announcements make travelling on Metrobus m91 an easy-to-use alternative.

Here are just a few of the many places accessible on Metrobus m91

Parramatta - Parramatta Railway Station, local and T-way bus services, Westfield Shopping Centre, historical sites, cafés and restaurants

Granville - Granville Railway Station, Granville TAFE

South Granville - South Granville industrial area

Chester Hill - Council Library, Chester Hill Railway Station, local shops


Yagoona - Yagoona Railway Station and local shopping centre. Local bus services

Bankstown - Cinemas, restaurants, cafés, Bankstown TAFE, Centro Shopping Centre. Bankstown Railway Station, local bus services

Padstow - Padstow TAFE, Padstow Railway Station, Padstow industrial area

Penshurst - Council Library, local shops

Hurstville - Hurstville Railway Station, Westfield Shopping Centre, cafés, restaurants, local bus services




For further information on ticket types, ticket outlets and locations accessible by Metrobus m91 call:

Transport Info on 131 500 or visit www.131500.com.au

MyBus - Single and TravelTen

Choosing the right ticket is as easy as 1, 2, 3.



MyBus1
for trips up to 2 sections in length.

MyBus2
for trips that are 3 to 5 sections in length.

MyBus3
for trips 6 sections or longer.

MyBus TravelTen is an economical 10-ride ticket which can be used on both government and private buses. With a TravelTen you get ten rides for the price of eight and the ticket remains valid until all ten rides are used. TravelTen tickets are also transferable, and can be used to pay for travelling companions.

If you use a MyBus TravelTen on a government bus, simply dip the ticket in the green ticket validator as usual. If you use a MyBus TravelTen on a private bus, simply give your ticket to the bus driver for validation.

TravelTen tickets are only valid for a combined total of 10 trips.

Single ride tickets are available and can be used for one trip on either a government or private bus service.

MyMulti - Weekly, Quarterly and Yearly



All MyMulti tickets (1,2,3 and DayPass) provide unlimited travel on Metrobuses, private buses, Sydney Buses and Sydney Ferries in the greater Sydney area.*

For travel by CityRail trains in an area bounded by Chatswood, Bondi Junction, Rockdale, Bardwell Park, Canterbury and Croydon use a MyMulti1.

MyMulti2 extends rail travel to an area bounded by Seven Hills, Carlingford, Hornsby, Liverpool, Holsworthy, Engadine and Caringbah.

MyMulti3 and MyMulti DayPass cover the Greater Sydney Area, which includes the Blue Mountains, Illawarra and the Hunter.

*MyBus and MyMulti tickets exclude travel on Premium Services such as: Explorer and special event buses, private ferries and cruises.
At AirportLink stations a separate access fee applies.

There are over 170 ticket outlets in the Sydney CBD and over 1500 across the Sydney region.

Tickets are available from outlets displaying the MyZone/PrePay sign.



TG10816

Parramatta, Granville, South Granville, Chester Hill, Yagoona, Bankstown, Padstow, Peakhurst, Penshurst and Hurstville

metrobus



M91

Connecting
Parramatta and Hurstville

Starts 7 February 2011



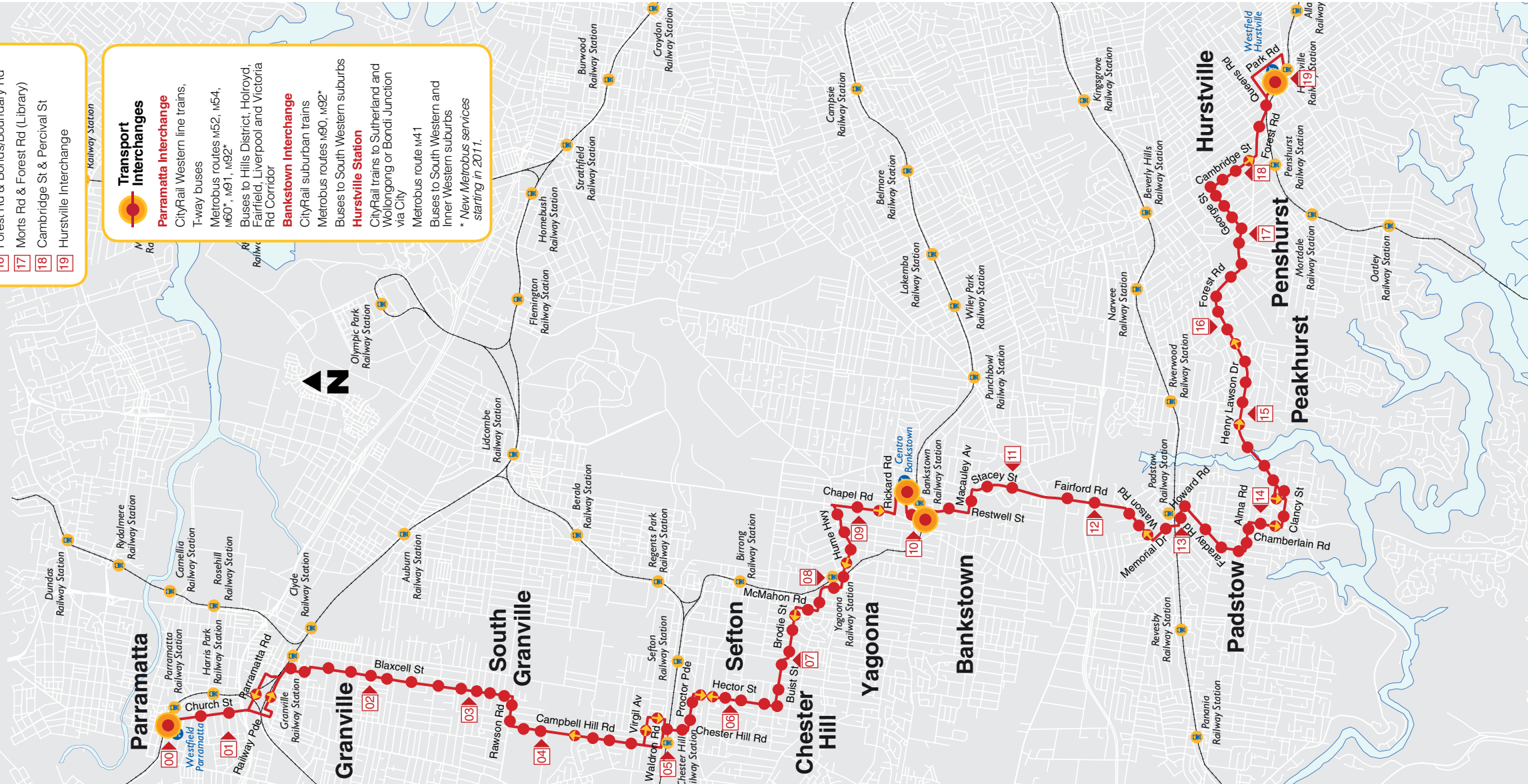


Section Points

- 00 Parramatta Transport Interchange
- 01 Church St & Boundary St
- 02 Blaxcell St & Louis St
- 03 Blaxcell St & Guildford Rd
- 04 Campbell Hill Rd & Davidson Rd
- 05 Chester Hill Station
- 06 Hector St & Batt St
- 07 Rose St & Brodie St
- 08 Yagoona Station
- 09 La Salle College
- 10 Bankstown Interchange
- 11 Stacey St South & Fairford Rd
- 12 Bryant St & Fairford Rd
- 13 Padstow Station
- 14 Chamberlain Rd & Starr Av
- 15 Peakhurst West Shops
- 16 Forest Rd & Bonds/Boundary Rd
- 17 Moris Rd & Forest Rd (Library)
- 18 Cambridge St & Percival St
- 19 Hurstville Interchange

Transport Interchanges

- Parramatta Interchange**
CityRail Western line trains,
T-way buses
Metrobuses routes M52, M54,
M60*, M91, M92*
- Bankstown Interchange**
CityRail suburban trains
Metrobuses routes M90, M92*
- Hurstville Station**
CityRail trains to Sutherland and
Wollongong or Bondi Junction
via City
Metrobuses route M41
Buses to South Western and
Inner Western suburbs
* New Metrobuses services
starting in 2011.



m91 Connecting Parramatta and Hurstville

- Parramatta Interchange
- Lansdowne Street
- Raymond Street
- Granville Station
- South Street
- William Street
- Elizabeth Street
- Fifth Street
- Arida Centre
- Redfern Street
- Granville East Primary School
- Aubrey Street
- Dellwood Shops
- Oakleigh Ave
- Sheahan Ave
- Churchill Street
- Church Road
- Dudley Road
- Roberson Road
- Campbell Hill Road
- Davidson Road
- Gurney Road
- Chester Hill North Public School
- Kenward Ave
- Arlwits Street
- Blara Street
- Virgil Ave
- Piam Street
- Chester Hill Station (Waldron Road)
- Chester Hill Station (Chester Hill Rd)
- Chester Hill Library
- St John Mark Parish
- The Walkway Proctor Pde
- Proctor Pde
- View Street
- Morison Ave
- Batt Street
- Palmer Street
- Doust Street
- Buist Street
- Australia Street
- Rose Street
- Rangers Road
- Gascogne Road
- Albury Street
- Brodie Street
- McMahon Road
- Auburn Road
- Church Road
- Yagoona Station
- Yagoona Primary School
- Brancourt Ave
- La Salle Catholic College
- Bankstown TAFE
- Pacific International Hotel
- Centro Bankstown
- Bankstown Interchange
- Bankstown Public School
- Restwell Street
- Marcella Street
- Stacey Street
- Gow Street
- Bryant Street
- Watson Road
- Padstow North Public School
- Padstow Uniting Church
- Iberia Street
- Padstow Station
- Padstow Shops
- Padstow Park Public School
- Windsor Road
- Springfield Road
- Alma Road Shops
- Wyatt Ave
- Chamberlain Road
- St Therese's Primary School
- Courtney Road
- Padstow Heights Public School
- Clancy Street
- Eventide Retirement Village
- Hall Crescent
- Salt Pan Creek East
- Salt Pan Creek West
- Johnstone Street
- Peakhurst West Shops
- Belmore Road
- Waldo Crescent
- Jacques Ave
- Pearce Ave
- Peakhurst Shops
- Bonds Road
- Tournay Street
- Stoney Creek Road
- Mavis Ave
- Penshurst West Public School
- Penshurst Library
- George Street
- Inverness Ave
- Penshurst Street
- Arcadia Street
- Cambridge Street
- Clarence Street
- Percival Street
- Penshurst Park
- Hurstville Aquatic Centre
- Bridge Street, Hurstville
- Gloucester Road
- Hurstville Interchange

Bus Stop Legend: ● Bus Stop: Both directions ◐ Bus Stop: One direction only ● Transport Interchange